

**RESOLUCIÓN.-** **aprobado**  
inicialmente por el Excmo. Ayuntamiento de Tarifa en sesión celebrada el día 27 SEI. 2016 (Artículo 128,5 del Reglamento de Planeamiento Urbanístico).

**EL SECRETARIO DEL AYUNTAMIENTO**



**TABLAS DEL CÁLCULO DEL PROGRAMA HEC-RAS 3.1.3**  
**ESCENARIO ESTADO FUTURO – MEDIDAS CORRECTORAS**

HEC-RAS Plan: Plan 17 Locations: User Defined

River	Reach	River Sta	Profile	Q Total (m3/s)	Min Ch El (m)	W.S. Elev (m)	Crit W.S. (m)	E.G. Elev (m)	E.G. Slope (m/m)	Vel Chnl (m/s)	Flow Area (m2)	Top Width (m)	Froude # Chl	Sta W.S. Lft (m)	Sta W.S. Rgt (m)
innominado	superior	195.639	10 AÑOS	9.19	13.21	14.22		14.35	0.026545	0.37	8.32	17.28	0.13	36.11	53.39
innominado	superior	195.639	50 AÑOS	12.36	13.21	14.34		14.47	0.022482	0.37	10.54	19.74	0.12	34.65	54.39
innominado	superior	195.639	100 AÑOS	13.69	13.21	14.39		14.52	0.021187	0.37	11.45	20.63	0.12	34.13	54.76
innominado	superior	195.639	500 AÑOS	18.06	13.21	14.52		14.66	0.018059	0.37	14.40	23.45	0.11	32.42	55.87
innominado	superior	175.516	10 AÑOS	9.19	12.89	13.97		14.04	0.009079	0.24	10.50	15.62	0.08	41.34	56.95
innominado	superior	175.516	50 AÑOS	12.36	12.89	14.10		14.19	0.009223	0.27	12.59	16.82	0.08	40.93	57.76
innominado	superior	175.516	100 AÑOS	13.69	12.89	14.14		14.24	0.009295	0.27	13.40	17.23	0.08	40.81	58.04
innominado	superior	175.516	500 AÑOS	18.06	12.89	14.28		14.39	0.009531	0.30	15.84	18.42	0.08	40.46	58.89
innominado	superior	154.810	10 AÑOS	9.19	12.52	13.45	13.44	13.67	0.042086	0.40	6.64	12.61	0.14	55.72	68.33
innominado	superior	154.810	50 AÑOS	12.36	12.52	13.56	13.56	13.81	0.040431	0.42	8.04	13.77	0.14	55.72	69.49
innominado	superior	154.810	100 AÑOS	13.69	12.52	13.60	13.60	13.86	0.039546	0.43	8.61	14.22	0.14	55.72	69.94
innominado	superior	154.810	500 AÑOS	18.06	12.52	13.72	13.72	14.02	0.037118	0.44	10.41	15.49	0.13	55.72	71.21
innominado	superior	135.098	10 AÑOS	9.19	12.15	12.94	12.86	13.05	0.022425	0.27	7.89	18.72	0.10	51.00	69.72
innominado	superior	135.098	50 AÑOS	12.36	12.15	13.02	12.94	13.15	0.023391	0.29	9.47	20.46	0.10	51.00	71.46
innominado	superior	135.098	100 AÑOS	13.69	12.15	13.05	12.98	13.19	0.023379	0.30	10.06	20.72	0.10	51.00	71.72
innominado	superior	135.098	500 AÑOS	18.06	12.15	13.13	13.06	13.31	0.023719	0.31	11.82	21.46	0.10	51.00	72.46
innominado	superior	114.780	10 AÑOS	9.19	11.75	12.51	12.42	12.60	0.021405	0.28	8.86	23.29	0.11	51.25	74.54
innominado	superior	114.780	50 AÑOS	12.36	11.75	12.59	12.50	12.69	0.021362	0.30	10.68	25.11	0.11	51.25	76.36
innominado	superior	114.780	100 AÑOS	13.69	11.75	12.61	12.52	12.72	0.021784	0.31	11.33	25.73	0.11	51.25	76.98
innominado	superior	114.780	500 AÑOS	18.06	11.75	12.70	12.60	12.82	0.022276	0.34	13.86	29.95	0.12	51.25	81.20
innominado	superior	94.778	10 AÑOS	9.19	11.49	12.12	12.12	12.22	0.016925	1.92	8.75	34.81	0.83	52.50	87.31
innominado	superior	94.778	50 AÑOS	12.36	11.49	12.16	12.16	12.29	0.019375	2.16	10.29	35.32	0.90	52.50	87.82
innominado	superior	94.778	100 AÑOS	13.69	11.49	12.18	12.18	12.31	0.019793	2.23	10.97	35.55	0.92	52.50	88.05
innominado	superior	94.778	500 AÑOS	18.06	11.49	12.24	12.24	12.39	0.021438	2.46	12.92	36.18	0.97	52.50	88.68
innominado	superior	74.522	10 AÑOS	9.19	10.87	11.29	11.38	11.59	0.067324	3.09	4.70	20.97	1.57	34.83	55.80
innominado	superior	74.522	50 AÑOS	12.36	10.87	11.36	11.44	11.65	0.054545	3.11	6.21	21.75	1.46	34.54	56.30
innominado	superior	74.522	100 AÑOS	13.69	10.87	11.39	11.47	11.68	0.051964	3.15	6.77	22.04	1.43	34.44	56.48
innominado	superior	74.522	500 AÑOS	18.06	10.87	11.90	11.54	11.96	0.004001	1.41	19.59	28.30	0.45	32.39	60.68
innominado	superior	54.184	10 AÑOS	9.19	9.58	10.94	10.38	10.96	0.000986	0.79	17.48	21.50	0.23	40.47	61.97
innominado	superior	54.184	50 AÑOS	12.36	9.58	11.31	10.46	11.33	0.000558	0.71	25.83	22.73	0.18	40.15	62.88
innominado	superior	54.184	100 AÑOS	13.69	9.58	11.46	10.49	11.47	0.000472	0.70	29.22	23.09	0.17	40.08	63.17
innominado	superior	54.184	500 AÑOS	18.06	9.58	11.92		11.93	0.000315	0.66	40.00	24.20	0.14	39.86	64.06
innominado	superior	42.856	10 AÑOS	9.19	9.23	10.79	10.23	10.92	0.004310	1.64	5.67	4.62	0.45	58.24	62.86
innominado	superior	42.856	50 AÑOS	12.36	9.23	11.15	10.40	11.30	0.003555	1.74	7.20	7.55	0.42	57.37	64.92
innominado	superior	42.856	100 AÑOS	13.69	9.23	11.29	10.47	11.45	0.003350	1.78	7.80	9.27	0.42	56.71	65.98
innominado	superior	42.856	500 AÑOS	18.06	9.23	11.72	10.68	11.90	0.002892	1.91	9.64	13.69	0.40	54.27	67.95
innominado	superior	35		Culvert											

RESOLUCION.

Resolución emitida por el Excmo. Ayuntamiento de Tarifa en sesión celebrada el día 27 SET. 2016. Artículo 128.

Del Reglamento de Placamiento Urbanístico.  
EL SECRETARIO DEL AYUNTAMIENTO



HEC-RAS Plan: Plan 17 River: innominado Reach: superior


Reach	River Sta	Profile	E.G. US. (m)	W.S. US. (m)	E.G. IC (m)	E.G. OC (m)	Min El Weir Flow (m)	Q Culv Group (m <sup>3</sup> /s)	Q Weir (m <sup>3</sup> /s)	Delta WS (m)	Culv Vel US (m/s)	Culv Vel DS (m/s)
superior	35 PASO 1	10 AÑOS	10.92	10.79	10.76	10.92	12.60	9.19		1.12	3.11	4.21
superior	35 PASO 1	50 AÑOS	11.30	11.15	11.12	11.30	12.60	12.36		1.32	3.43	4.54
superior	35 PASO 1	100 AÑOS	11.45	11.29	11.26	11.45	12.60	13.69		1.40	3.55	4.66
superior	35 PASO 1	500 AÑOS	11.90	11.72	11.86	11.90	12.60	18.06		1.64	3.89	4.99

RESOLUCION

aprobado

dictado por el Excmo. Ayuntamiento de Tarifa en sesión celebrada el día 27 SET. 2016 (Artículo 128.5 del Reglamento de Planeamiento Urbanístico).

EL SECRETARIO DEL AYUNTAMIENTO




PRESENCIA - **aprobado**  
inicialmente por el Excmo Ayuntamiento de Tarifa en sesión celebrada el día **27 SET. 2016** (Artículo 128,5 del Reglamento de Planeamiento Urbanístico).



TABLAS DEL CÁLCULO DEL PROGRAMA HEC-RAS 3.1.3  
ESCENARIO ESTADO FUTURO CON TRASVASE – MEDIDAS CORRECTORAS

HEC-RAS Plan: Plan 18 Locations: User Defined

River	Reach	River Sta	Profile	Q Total (m3/s)	Min Ch El (m)	W.S. Elev (m)	Crit W.S. (m)	E.G. Elev (m)	E.G. Slope (m/m)	Vel Chnl (m/s)	Flow Area (m2)	Top Width (m)	Froude # Chl	Sta W.S. Lft (m)	Sta W.S. Rgt (m)
innominado	superior	195.639	10 AÑOS	12.75	13.21	14.36		14.49	0.022078	0.37	10.81	20.01	0.12	34.49	54.50
innominado	superior	195.639	50 AÑOS	18.57	13.21	14.54		14.67	0.017785	0.37	14.74	23.73	0.11	32.25	55.98
innominado	superior	195.639	100 AÑOS	20.56	13.21	14.59		14.73	0.016787	0.37	16.05	24.89	0.11	31.54	56.43
innominado	superior	195.639	500 AÑOS	27.10	13.21	14.75		14.89	0.014083	0.37	20.41	28.42	0.10	29.36	57.78
innominado	superior	175.516	10 AÑOS	12.75	12.89	14.11		14.20	0.009229	0.27	12.84	16.95	0.08	40.90	57.85
innominado	superior	175.516	50 AÑOS	18.57	12.89	14.29		14.41	0.009609	0.30	16.08	18.54	0.08	40.43	58.97
innominado	superior	175.516	100 AÑOS	20.56	12.89	14.35		14.47	0.009714	0.31	17.11	19.01	0.08	40.29	59.30
innominado	superior	175.516	500 AÑOS	27.10	12.89	14.50		14.65	0.010100	0.34	20.19	20.37	0.09	39.89	60.26
innominado	superior	154.810	10 AÑOS	12.75	12.52	13.57	13.57	13.83	0.040356	0.42	8.20	13.89	0.14	55.72	69.61
innominado	superior	154.810	50 AÑOS	18.57	12.52	13.74	13.74	14.03	0.036294	0.43	10.67	15.66	0.13	55.72	71.38
innominado	superior	154.810	100 AÑOS	20.56	12.52	13.78	13.78	14.10	0.035767	0.44	11.42	16.16	0.13	55.72	71.88
innominado	superior	154.810	500 AÑOS	27.10	12.52	13.93	13.93	14.28	0.032858	0.45	13.97	17.76	0.12	55.72	73.48
innominado	superior	135.098	10 AÑOS	12.75	12.15	13.03	12.96	13.16	0.023359	0.29	9.65	20.54	0.10	51.00	71.54
innominado	superior	135.098	50 AÑOS	18.57	12.15	13.14	13.07	13.32	0.023860	0.31	12.00	21.53	0.10	51.00	72.53
innominado	superior	135.098	100 AÑOS	20.56	12.15	13.17	13.11	13.37	0.024435	0.32	12.67	21.81	0.11	51.00	72.81
innominado	superior	135.098	500 AÑOS	27.10	12.15	13.26	13.22	13.51	0.026194	0.35	14.69	22.62	0.11	51.00	73.62
innominado	superior	114.780	10 AÑOS	12.75	11.75	12.59	12.50	12.70	0.021552	0.31	10.87	25.29	0.11	51.25	76.54
innominado	superior	114.780	50 AÑOS	18.57	11.75	12.71	12.62	12.84	0.022332	0.34	14.08	30.08	0.12	51.25	81.33
innominado	superior	114.780	100 AÑOS	20.56	11.75	12.74	12.66	12.87	0.022470	0.35	14.95	30.54	0.12	51.25	81.79
innominado	superior	114.780	500 AÑOS	27.10	11.75	12.82	12.74	12.99	0.022935	0.38	17.58	31.92	0.12	51.25	83.17
innominado	superior	94.778	10 AÑOS	12.75	11.49	12.17	12.17	12.29	0.019445	2.18	10.51	35.39	0.90	52.50	87.89
innominado	superior	94.778	50 AÑOS	18.57	11.49	12.24	12.24	12.40	0.021767	2.49	13.10	36.24	0.97	52.50	88.74
innominado	superior	94.778	100 AÑOS	20.56	11.49	12.27	12.27	12.43	0.022273	2.58	13.93	36.51	0.99	52.50	89.01
innominado	superior	94.778	500 AÑOS	27.10	11.49	12.33	12.33	12.53	0.023673	2.83	16.43	37.23	1.04	52.50	89.73
innominado	superior	74.522	10 AÑOS	12.75	10.87	11.37	11.45	11.66	0.053917	3.12	6.37	21.83	1.45	34.51	56.35
innominado	superior	74.522	50 AÑOS	18.57	10.87	11.48	11.55	11.78	0.043064	3.22	8.88	23.07	1.34	34.07	57.14
innominado	superior	74.522	100 AÑOS	20.56	10.87	11.52	11.58	11.82	0.040927	3.26	9.67	23.45	1.32	33.93	57.38
innominado	superior	74.522	500 AÑOS	27.10	10.87	12.09	11.68	12.17	0.004429	1.66	25.25	31.88	0.49	31.87	63.75
innominado	superior	54.184	10 AÑOS	12.75	9.58	11.10	10.47	11.12	0.001115	0.92	20.95	22.21	0.25	40.25	62.46
innominado	superior	54.184	50 AÑOS	18.57	9.58	11.49	10.58	11.51	0.000813	0.92	29.87	23.16	0.22	40.07	63.22
innominado	superior	54.184	100 AÑOS	20.56	9.58	11.64	10.62	11.66	0.000717	0.91	33.31	23.52	0.21	39.99	63.51
innominado	superior	54.184	500 AÑOS	27.10	9.58	12.11		12.13	0.000509	0.89	44.59	24.77	0.18	39.79	64.56
innominado	superior	42.856	10 AÑOS	12.75	9.23	10.51	10.42	10.93	0.017755	2.86	4.50	4.47	0.88	58.26	62.72
innominado	superior	42.856	50 AÑOS	18.57	9.23	11.01	10.71	11.42	0.010470	2.84	6.68	6.13	0.72	57.79	63.92
innominado	superior	42.856	100 AÑOS	20.56	9.23	11.16	10.79	11.58	0.009525	2.87	7.34	7.84	0.70	57.19	65.04
innominado	superior	42.856	500 AÑOS	27.10	9.23	11.61	11.08	12.06	0.007677	3.00	9.34	12.72	0.65	54.86	67.57
innominado	superior	35		Culvert											

diligencia  
 otorgada por el Excmo. Ayuntamiento de Tarifa en se-  
 ción celebrada el día **27 SET. 2016** Artículo 128.<sup>o</sup>  
 del Reglamento de Tratamiento Urbano.  


HEC-RAS Plan: Plan 18 River: innominado Reach: superior

Reach	River Sta	Profile	E.G. US. (m)	W.S. US. (m)	E.G. IC (m)	E.G. OC (m)	Min El Weir Flow (m)	Q Culv Group (m3/s)	Q Weir (m3/s)	Delta WS (m)	Culv Vel US (m/s)	Culv Vel DS (m/s)
superior	35 PASO 1	10 AÑOS	10.93	10.51	10.87	10.93	12.60	12.75		0.67	3.03	4.18
superior	35 PASO 1	50 AÑOS	11.42	11.01	11.34	11.42	12.60	18.57		0.92	3.43	4.60
superior	35 PASO 1	100 AÑOS	11.58	11.16	11.49	11.58	12.60	20.56		0.98	3.55	4.72
superior	35 PASO 1	500 AÑOS	12.06	11.61	12.03	12.06	12.60	27.10		1.18	3.90	5.06

SELSUBSISTENCIA - aprobado  
 inicialmente por el Excmo. Ayuntamiento de Tarifa en se-  
 sión celebrada el día 27 SEI. 2016 (Artículo 128,3  
 del Reglamento de Planeamiento Urbanístico).

EL SECRETARIO DEL AYUNTAMIENTO



RESOLUCIÓN: 19/2016  
Inicialmente por el Excmo. Ayuntamiento de Tarifa en sesión celebrada el día 27 SET. 2016. (Artículo 128,5 del Reglamento de Planeamiento Urbanístico).  
EL SECRETARIO DEL AYUNTAMIENTO



aprobado  
REFERENCIA.-  
instado por el Excmo. Ayuntamiento de Tarifa en se-  
sión celebrada el día 27 SET. 2016 (Artículo 128,5  
del Reglamento de Planeamiento Urbanístico).

EL SECRETARIO DEL AYUNTAMIENTO



SECCIONES – DISTRIBUCIÓN DE VELOCIDADES Y MÁXIMO NIVEL

A continuación se describen las secciones para periodos de retorno de 10, 50, 100 y 500 años, se describirán los niveles de la lámina de agua y la distribución de velocidades.

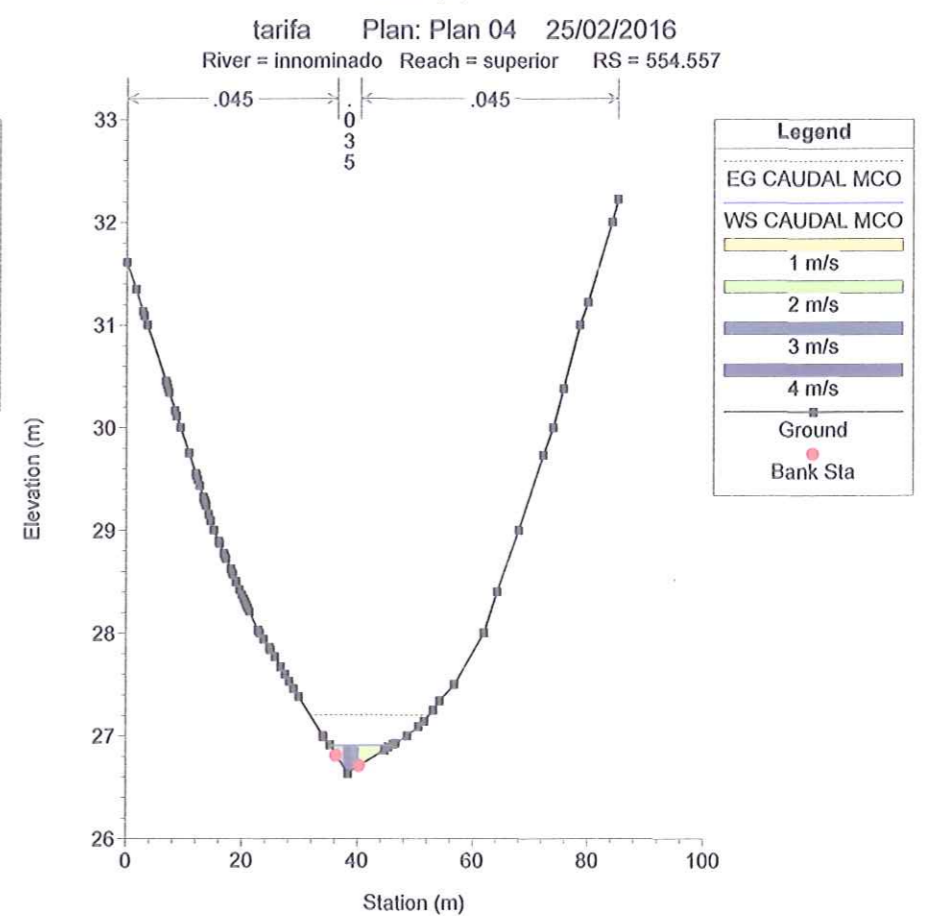
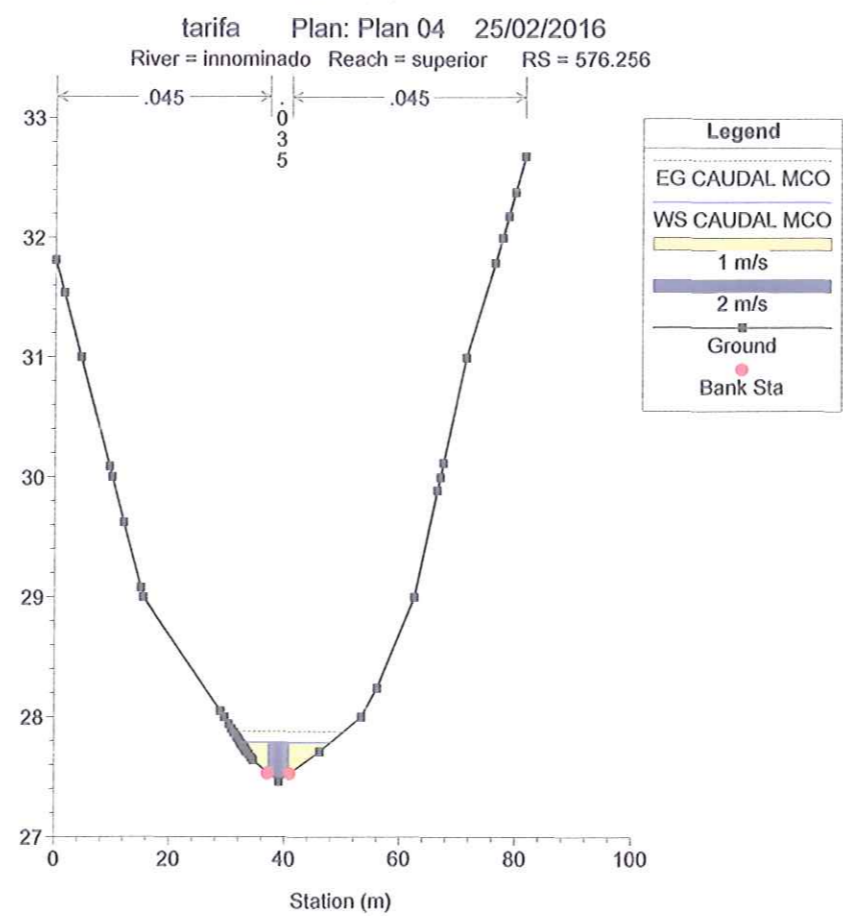
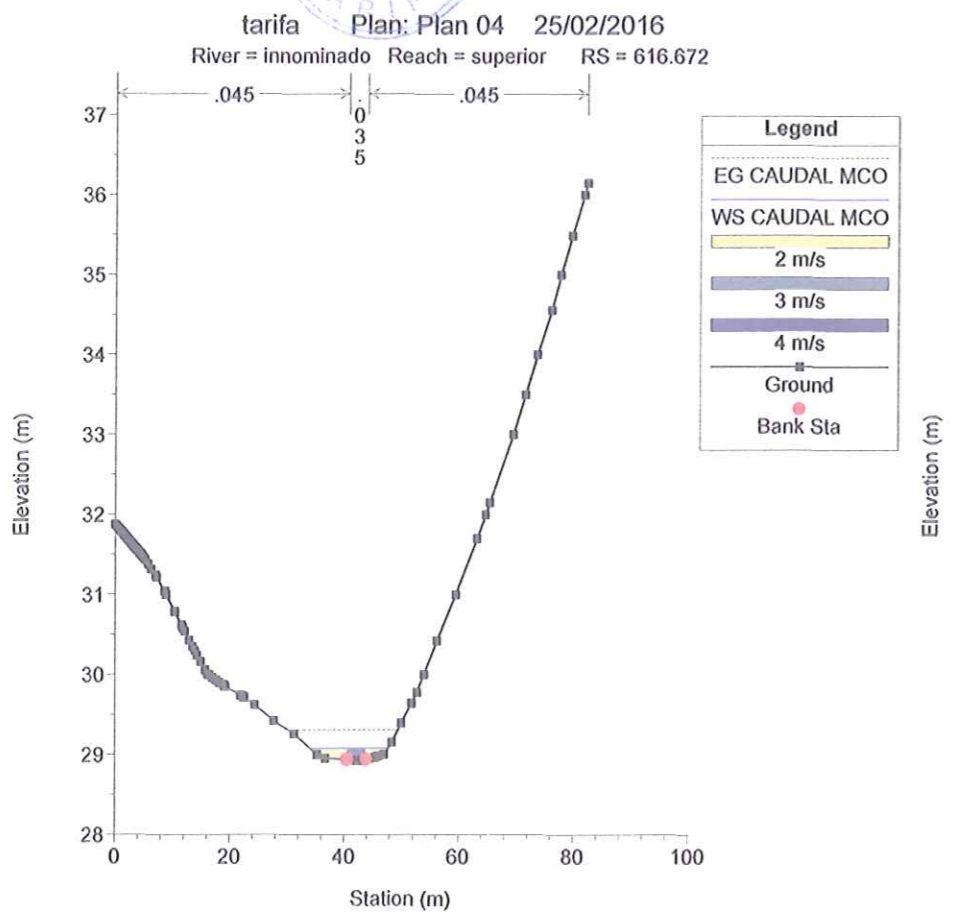
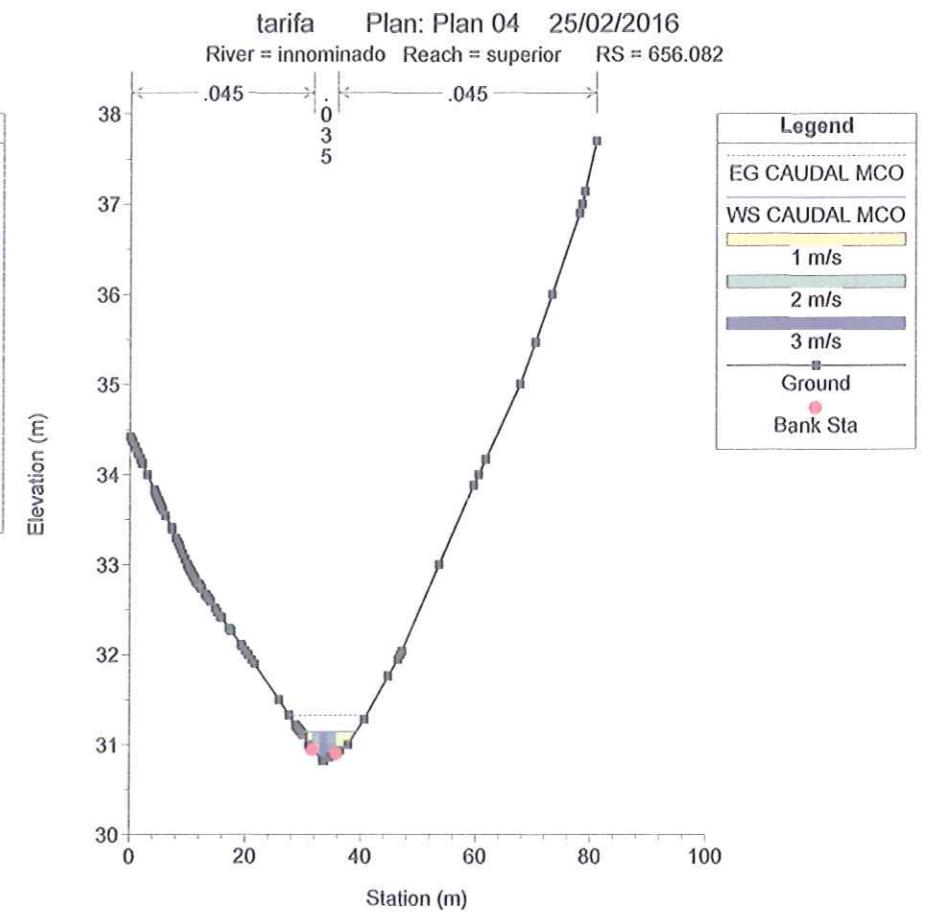
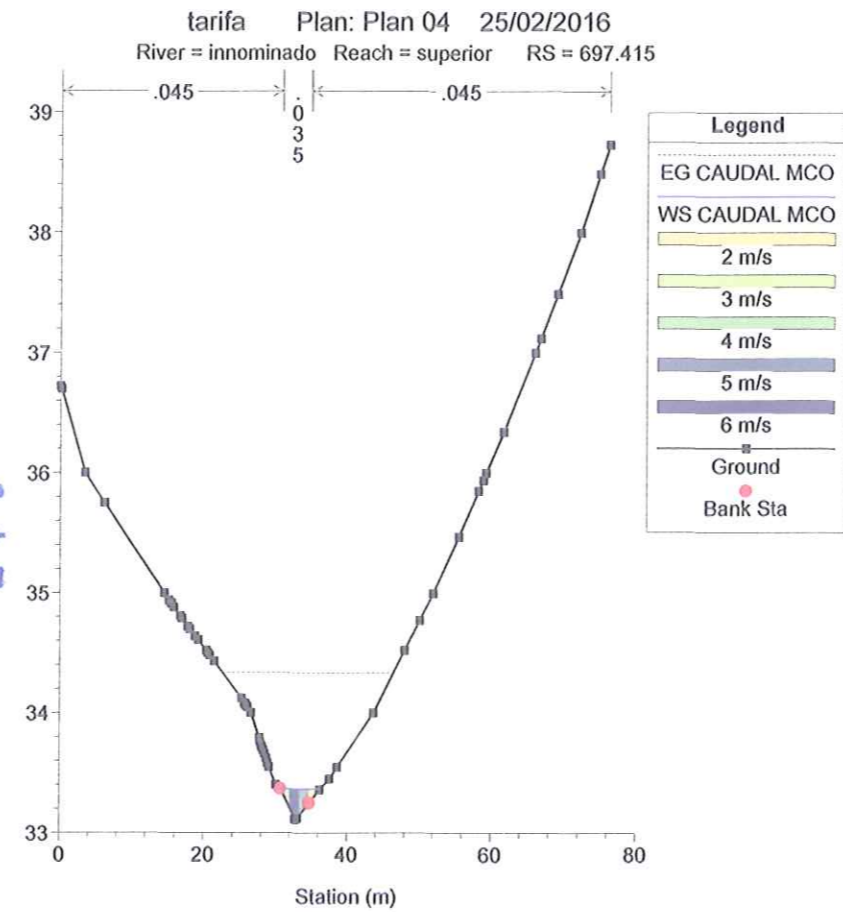
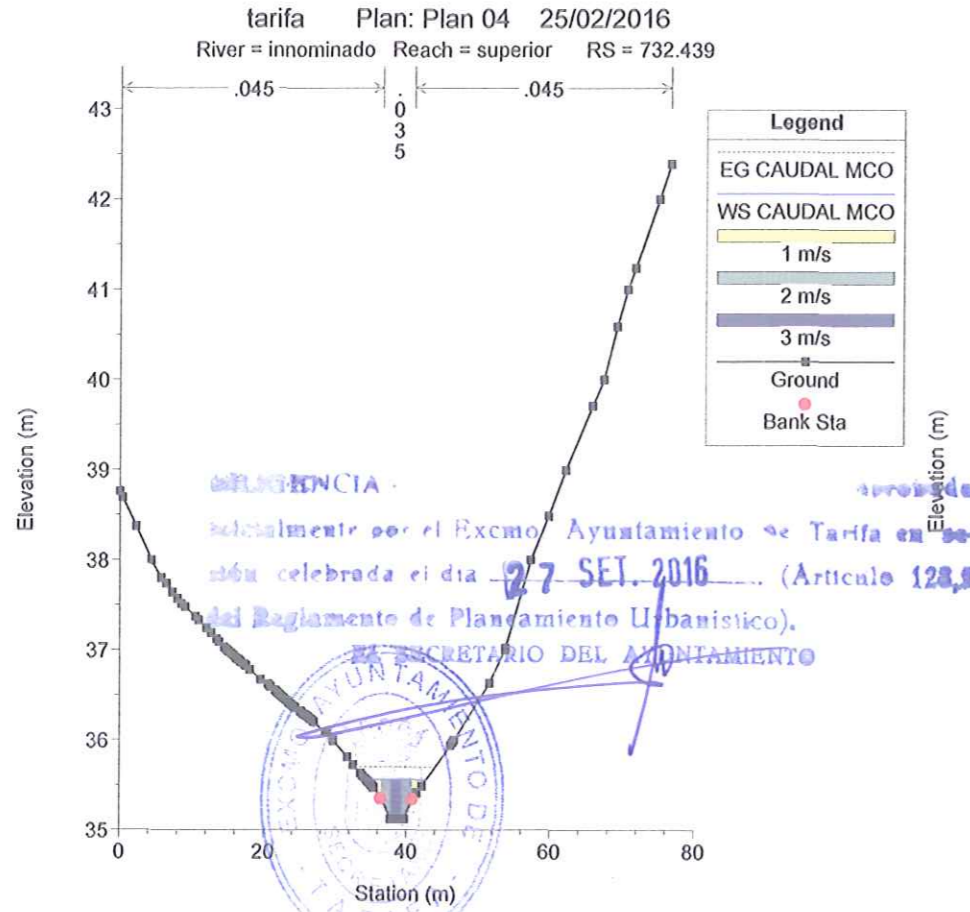


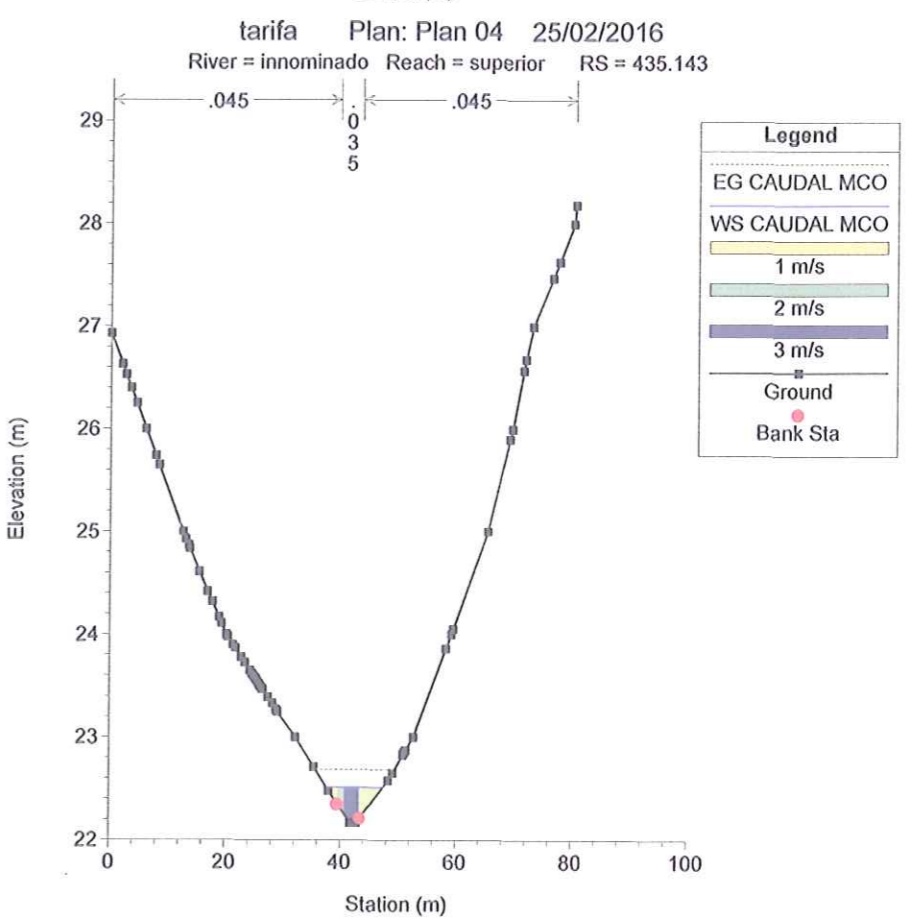
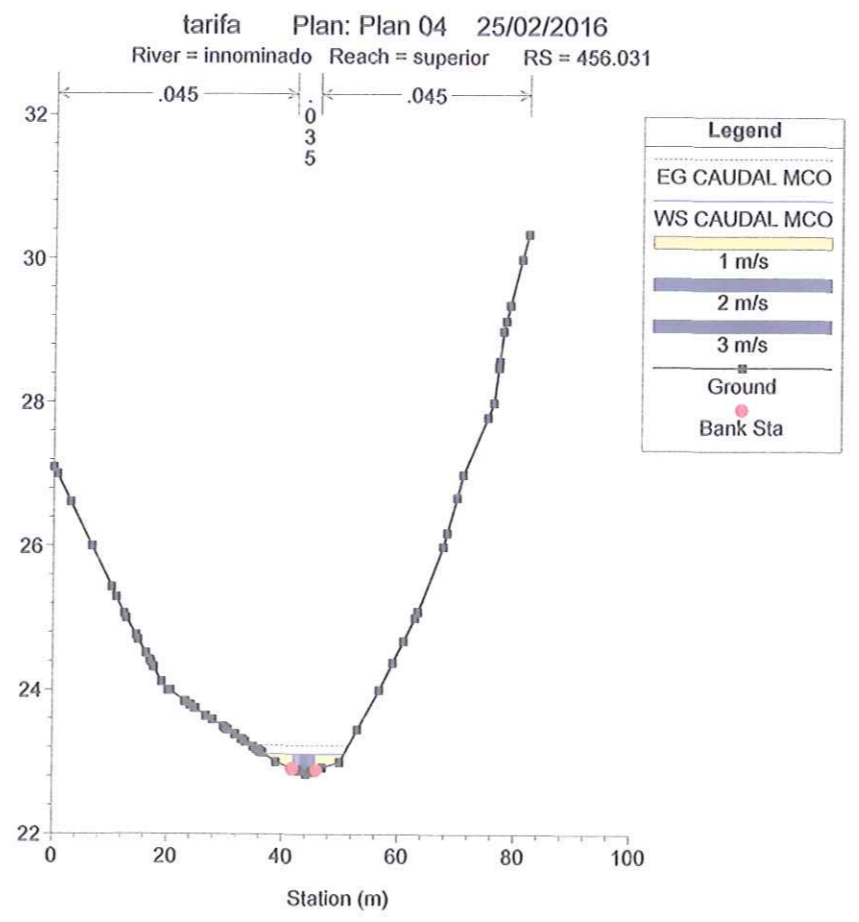
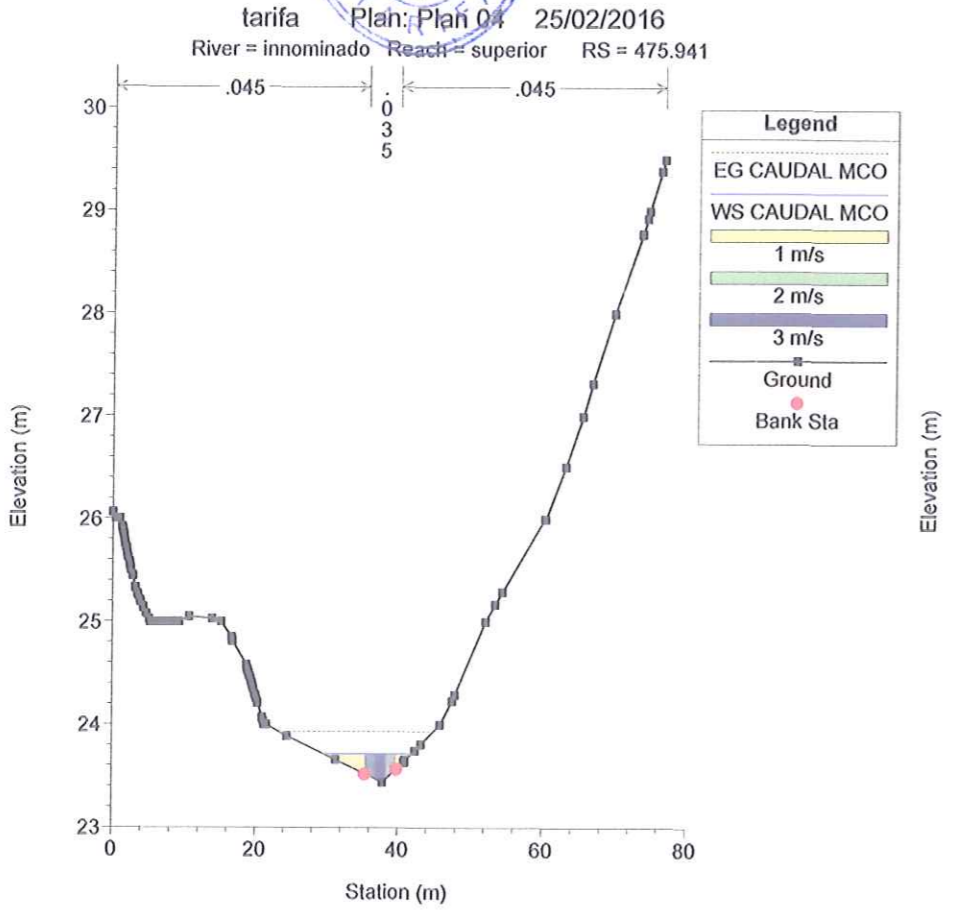
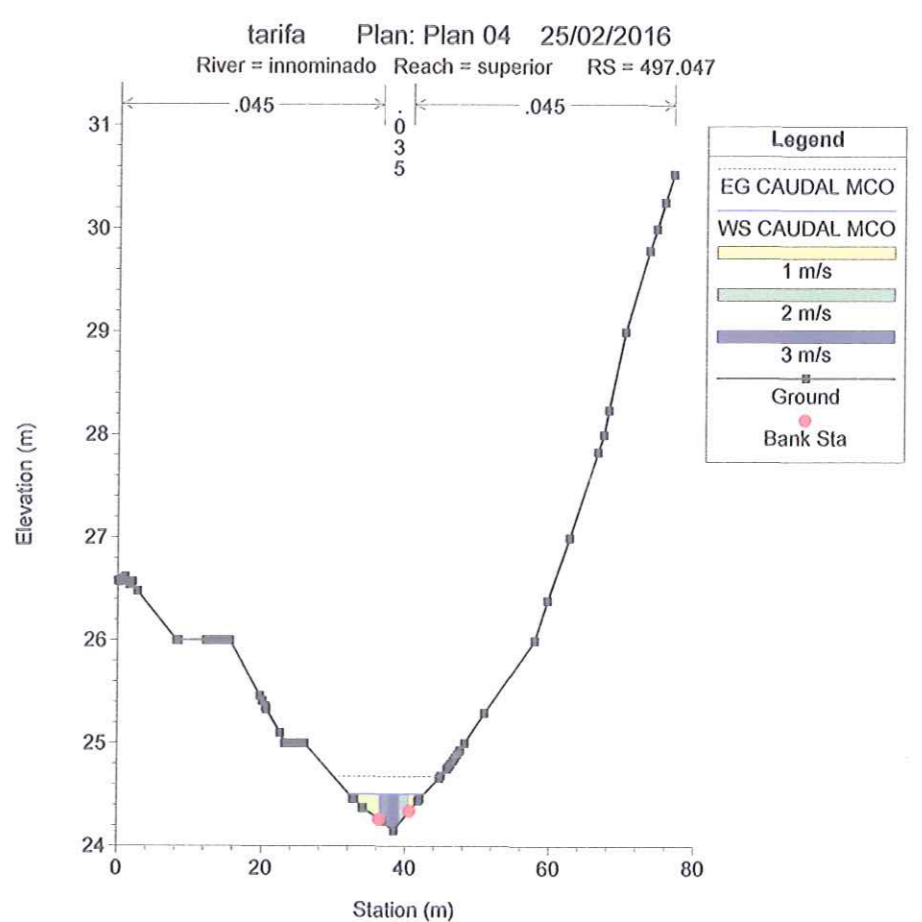
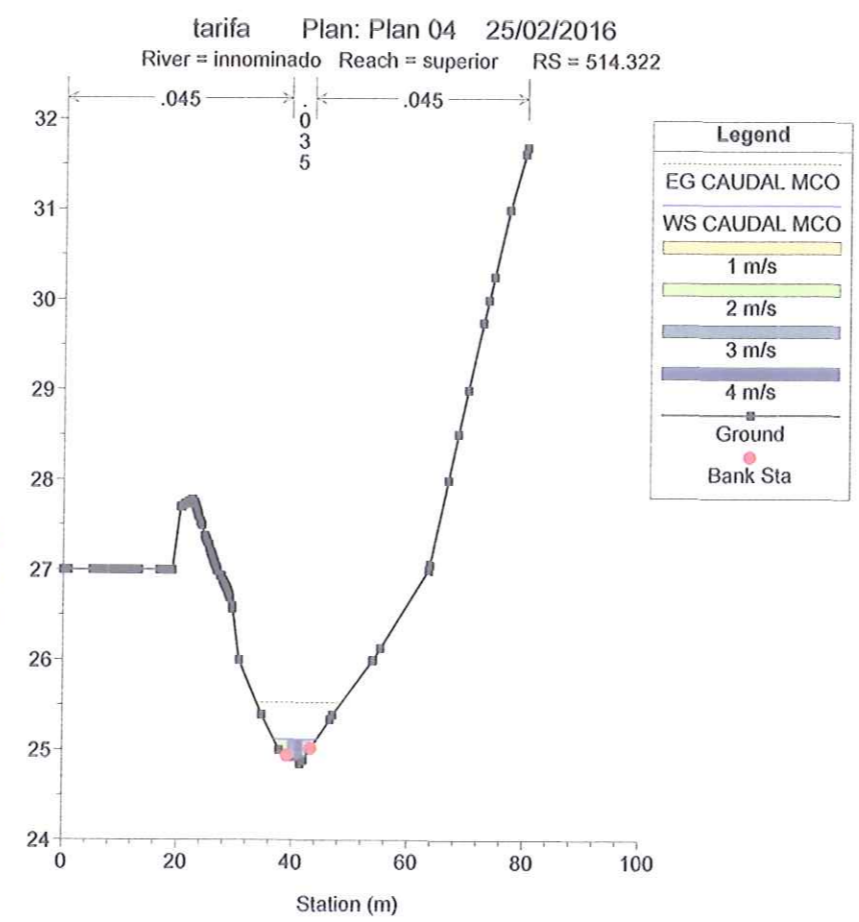
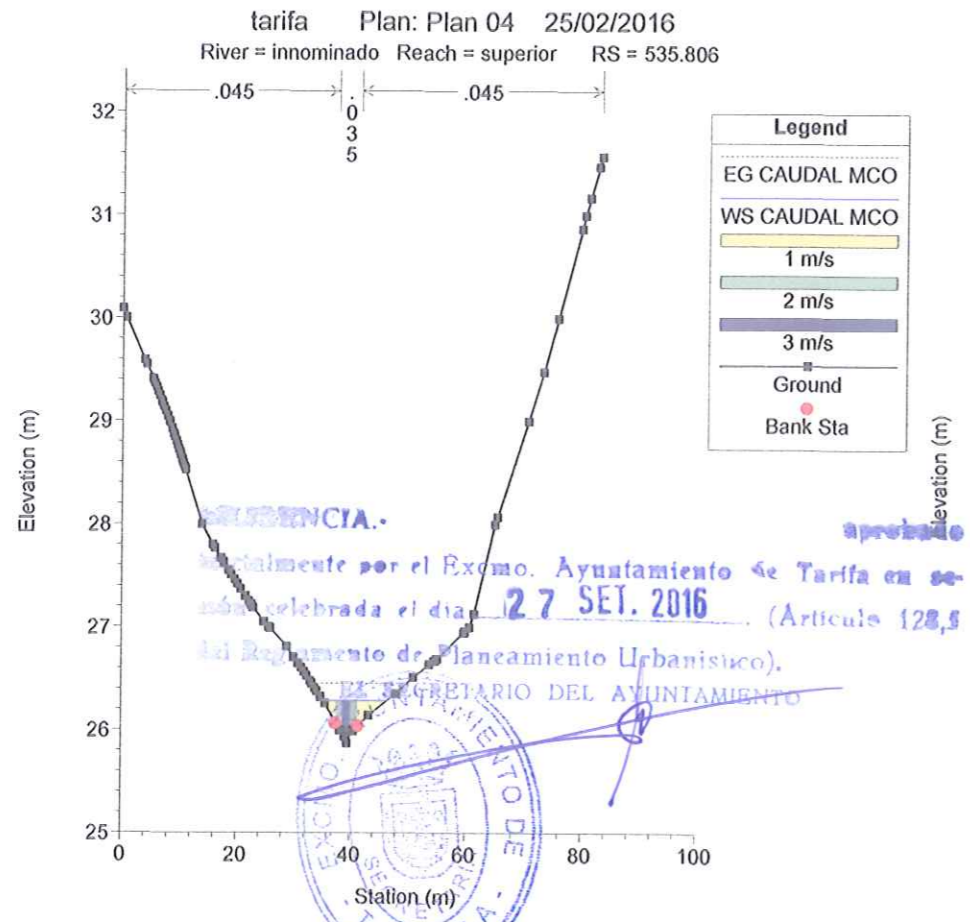
ARROYO INNOMINADO – MAXIMA CRECIDA ORDINARIA - DPH

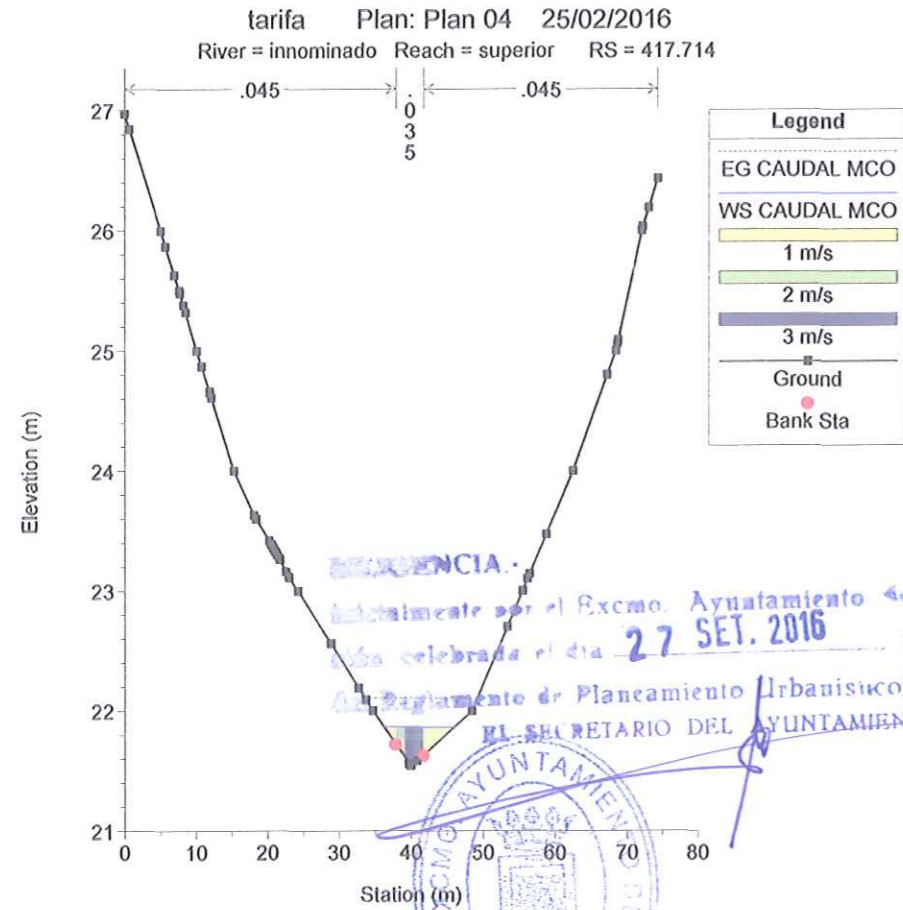
~~RESOLUCIÓN~~ **RESOLUCIÓN** ~~aprobado~~ **aprobado**  
inicialmente por el Excmo. Ayuntamiento de Tarifa en se-  
sión celebrada el día **27 SET. 2016** (Artículo 128,5  
del Reglamento de Placamiento Urbanístico).

~~EL SR. SECRETARIO DEL AYUNTAMIENTO~~

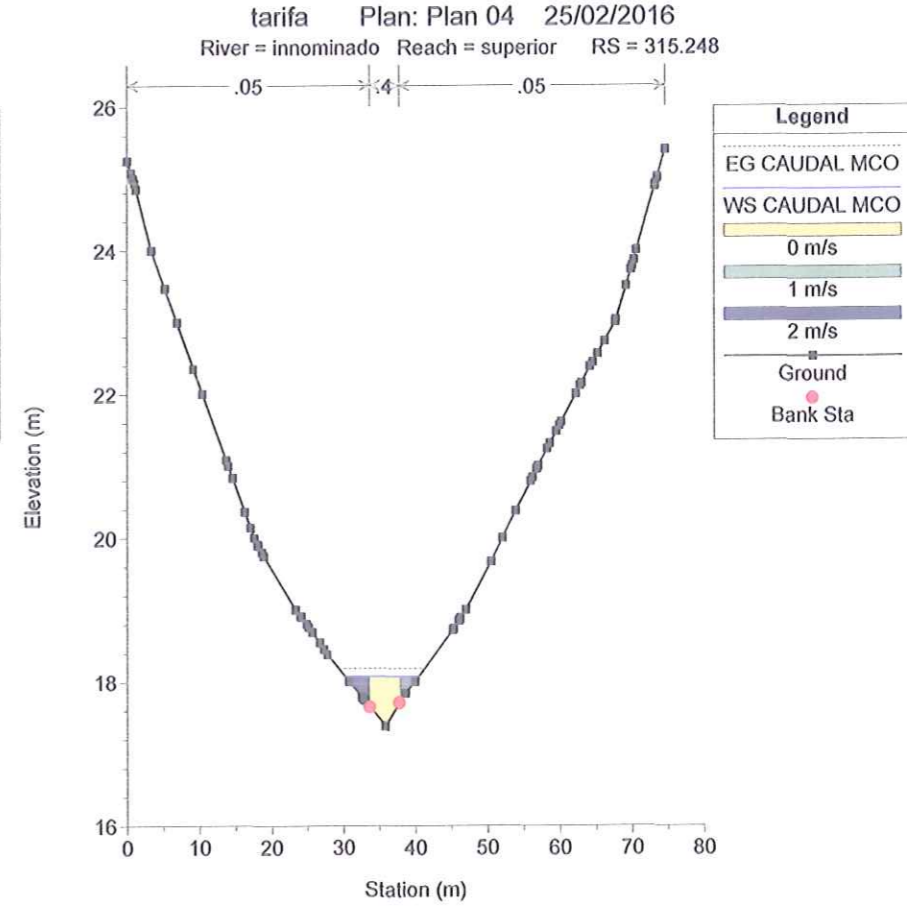
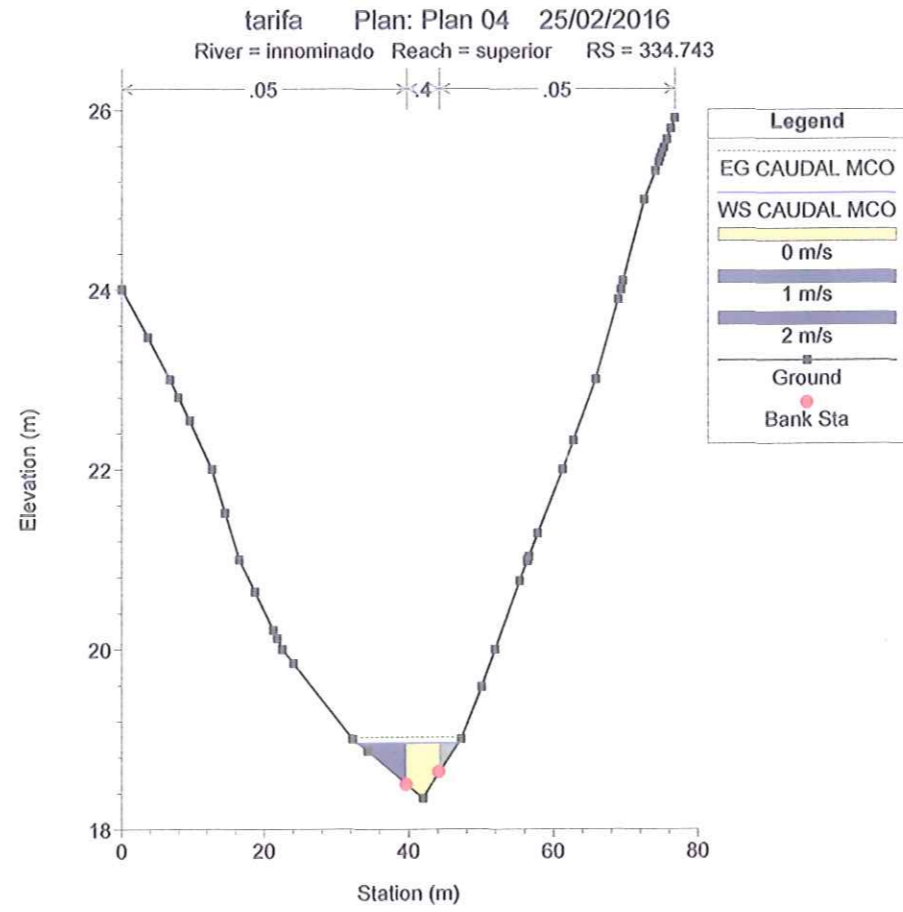
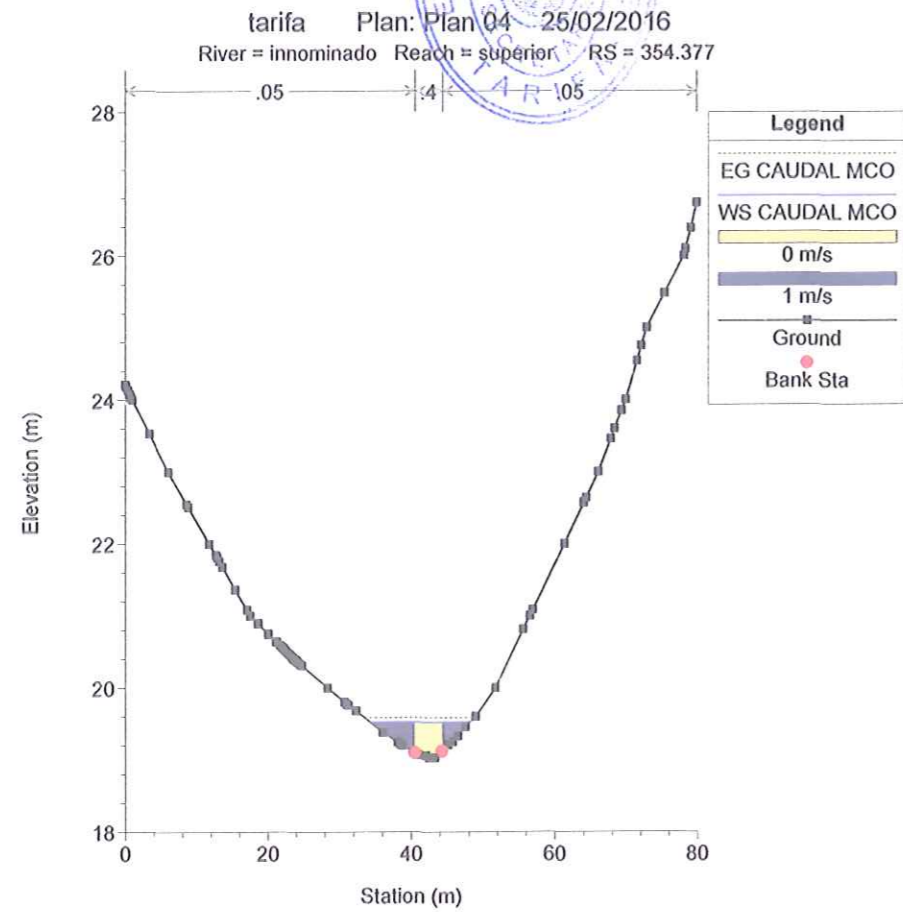
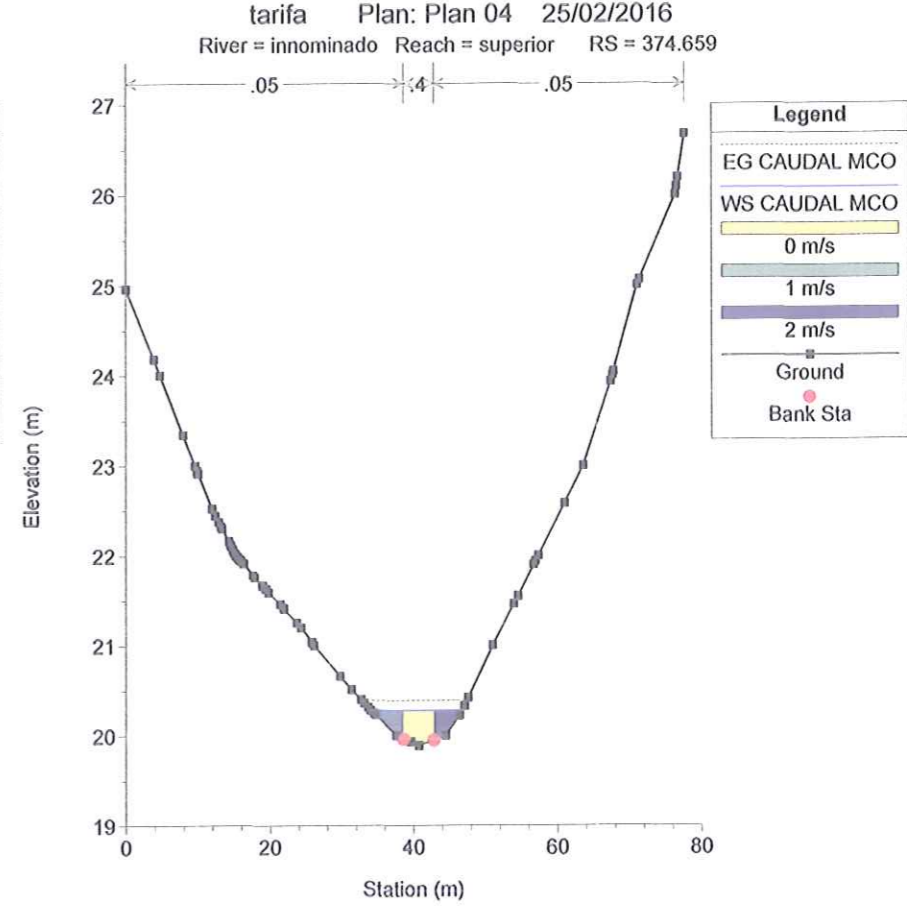
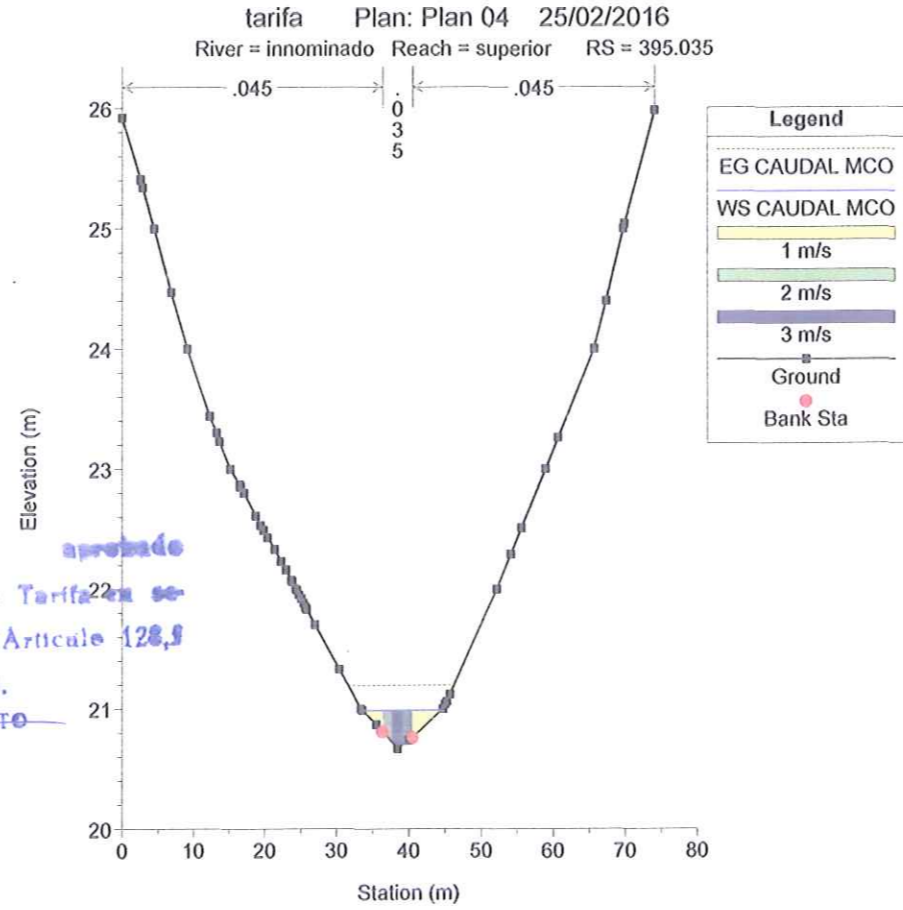


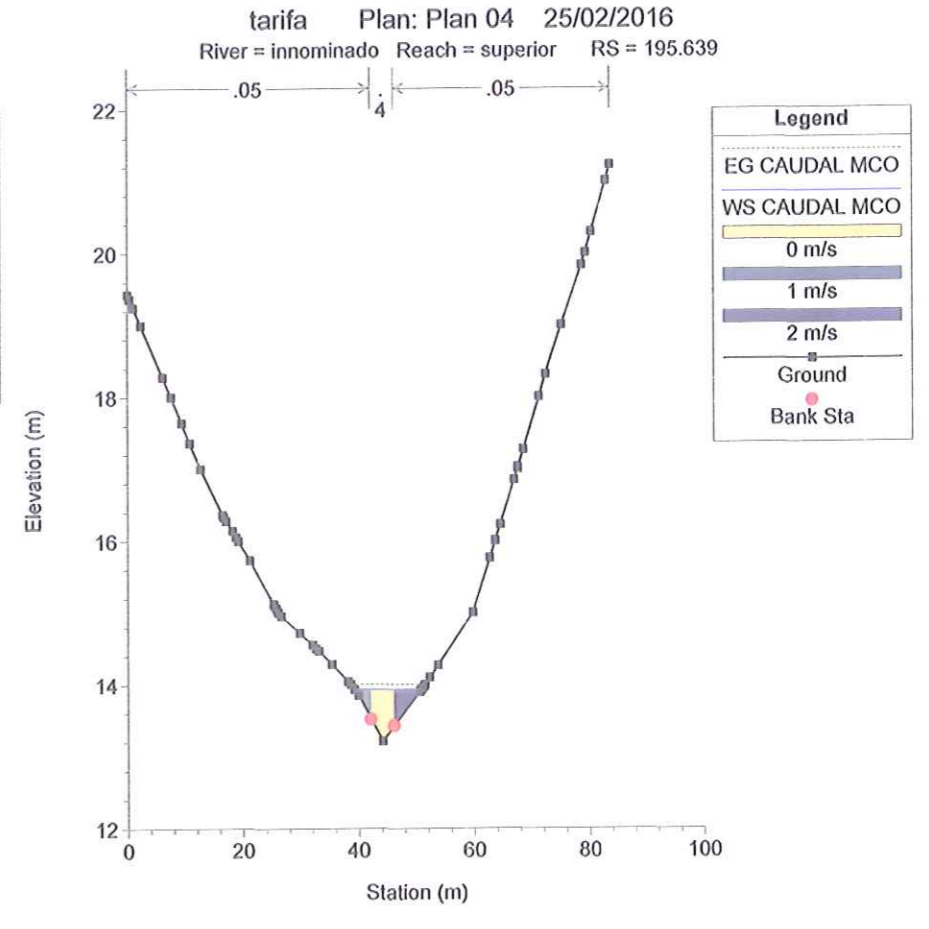
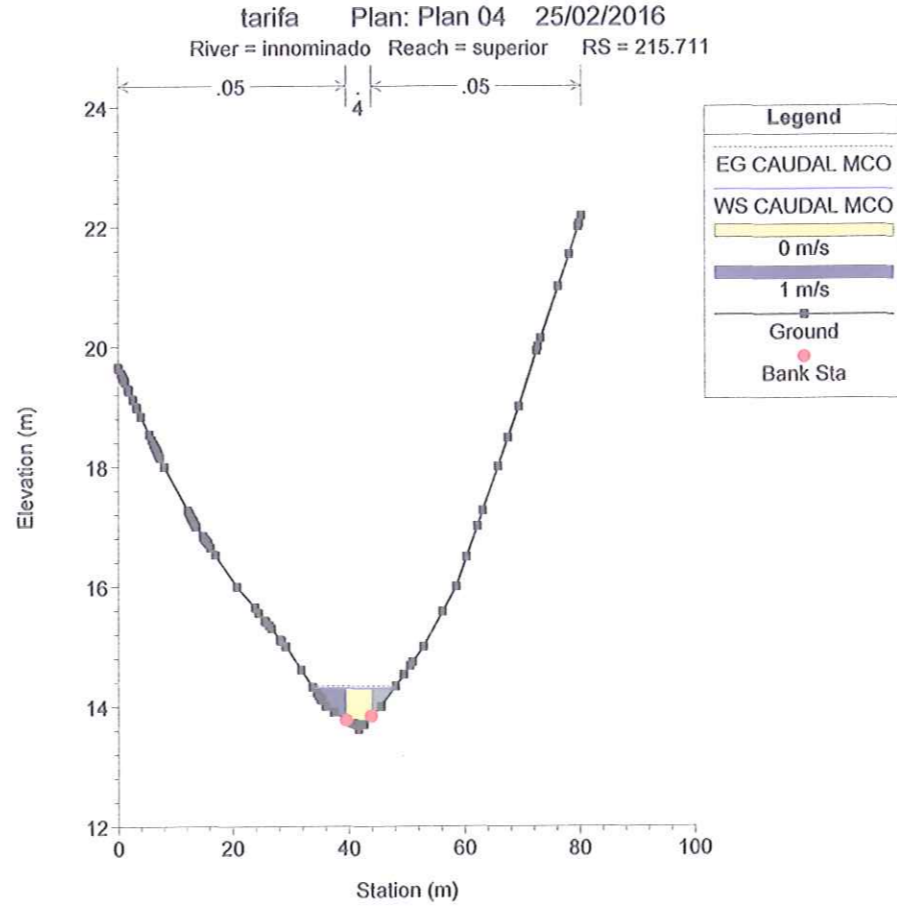
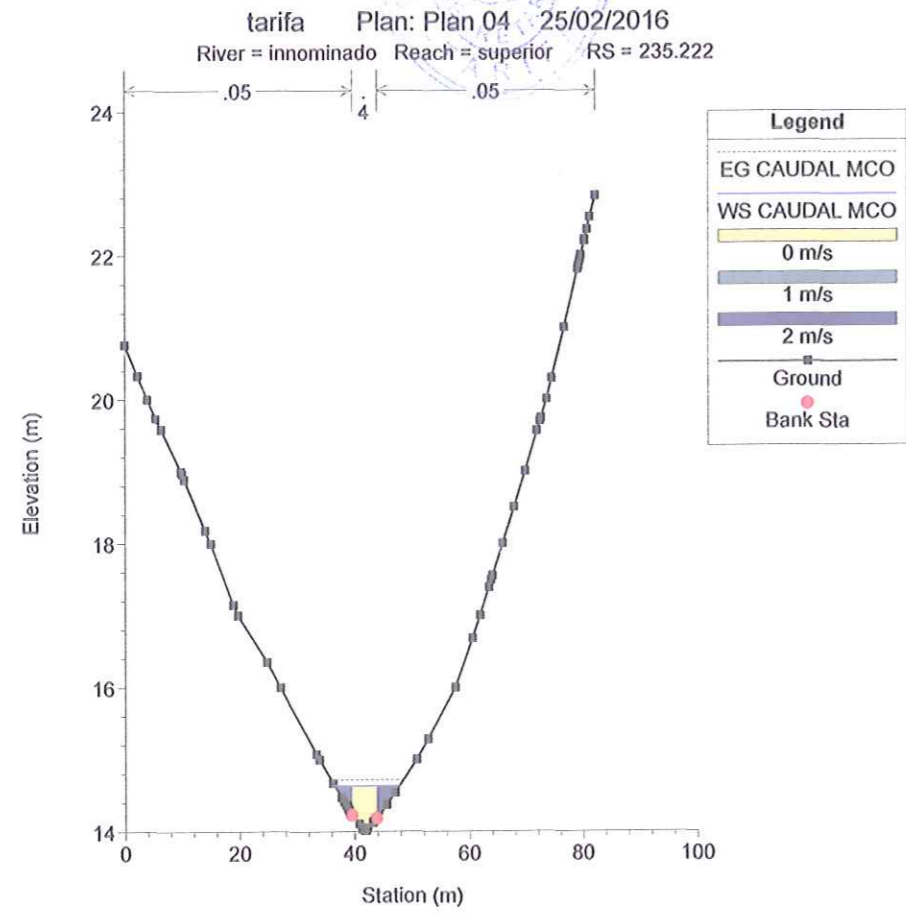
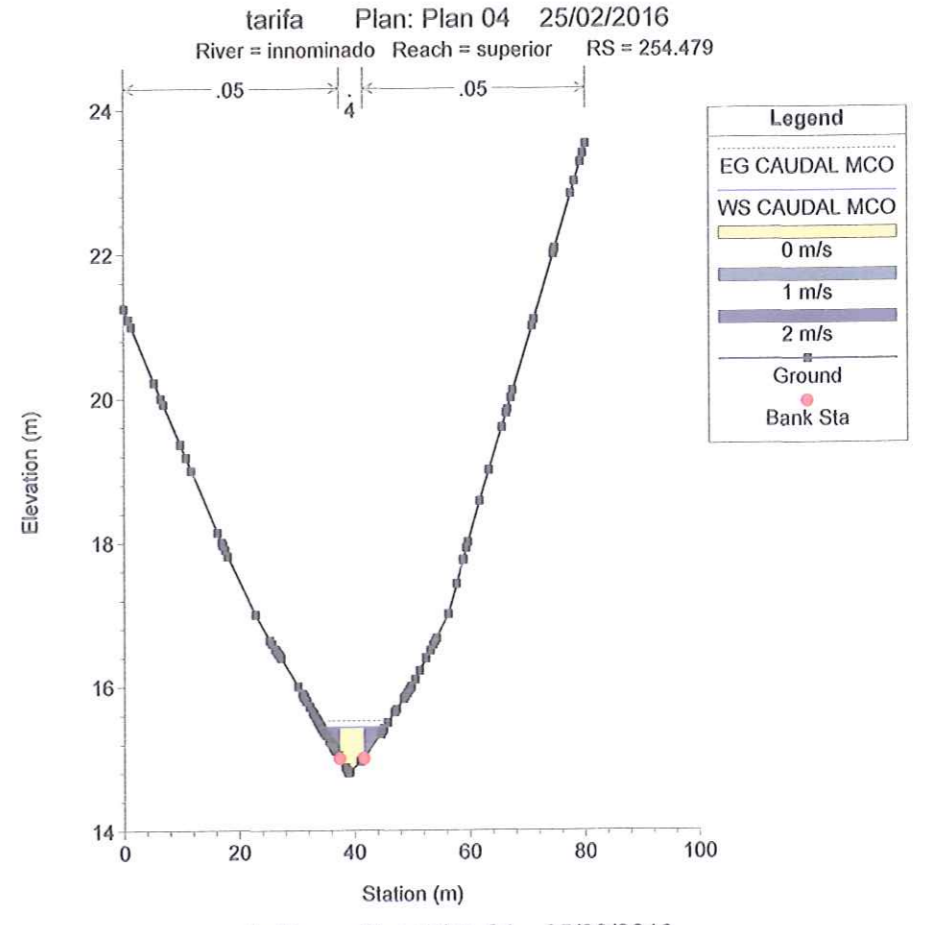
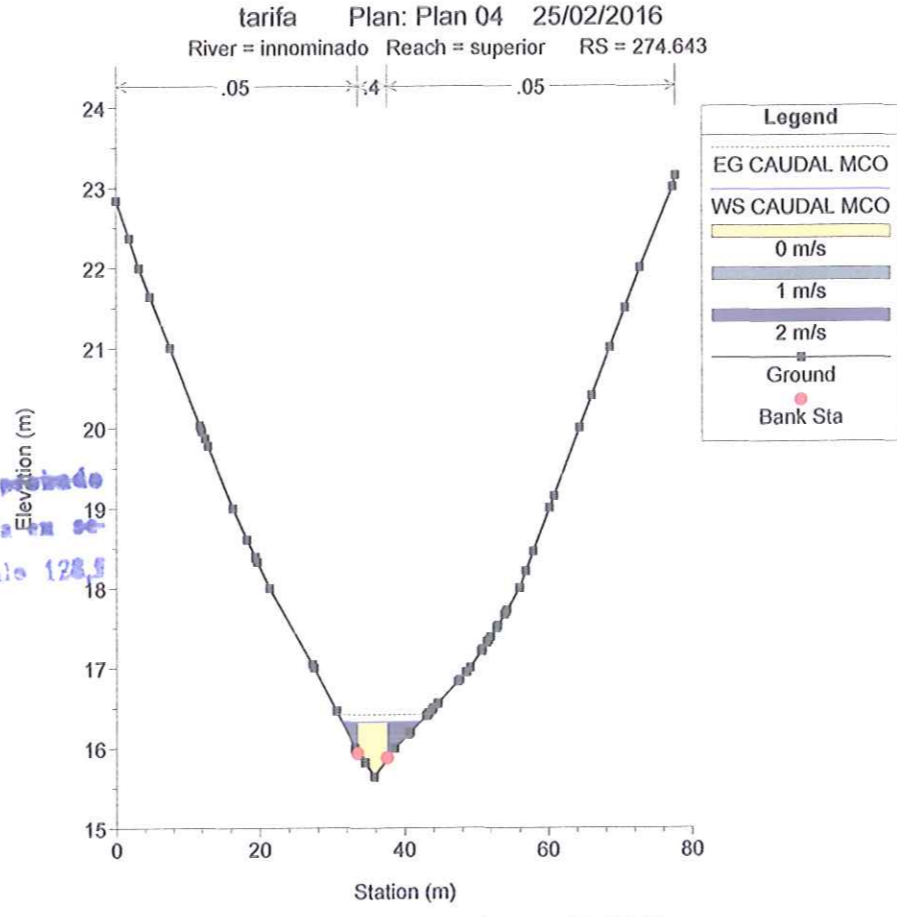
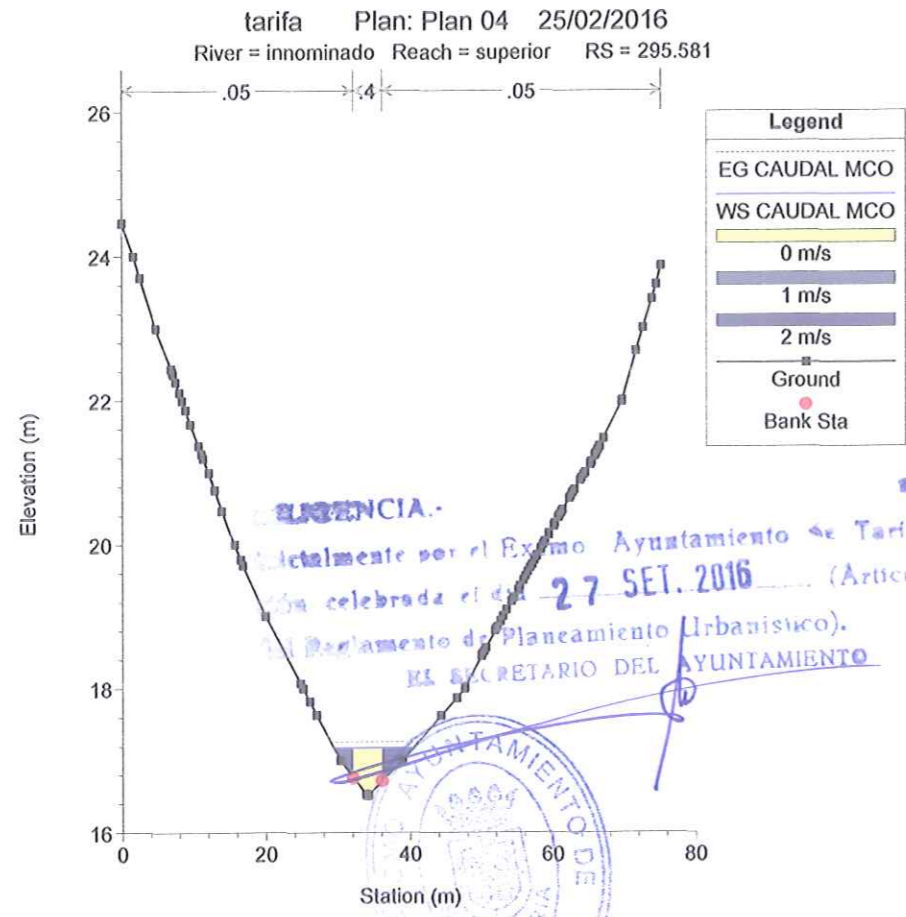


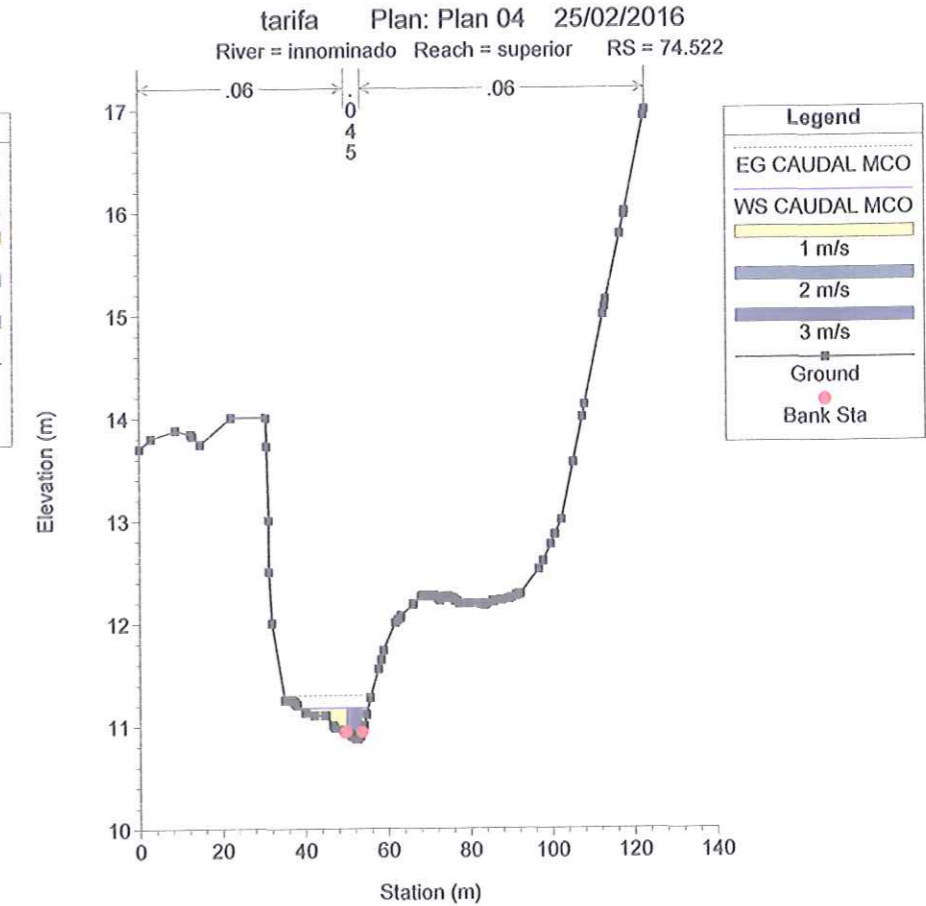
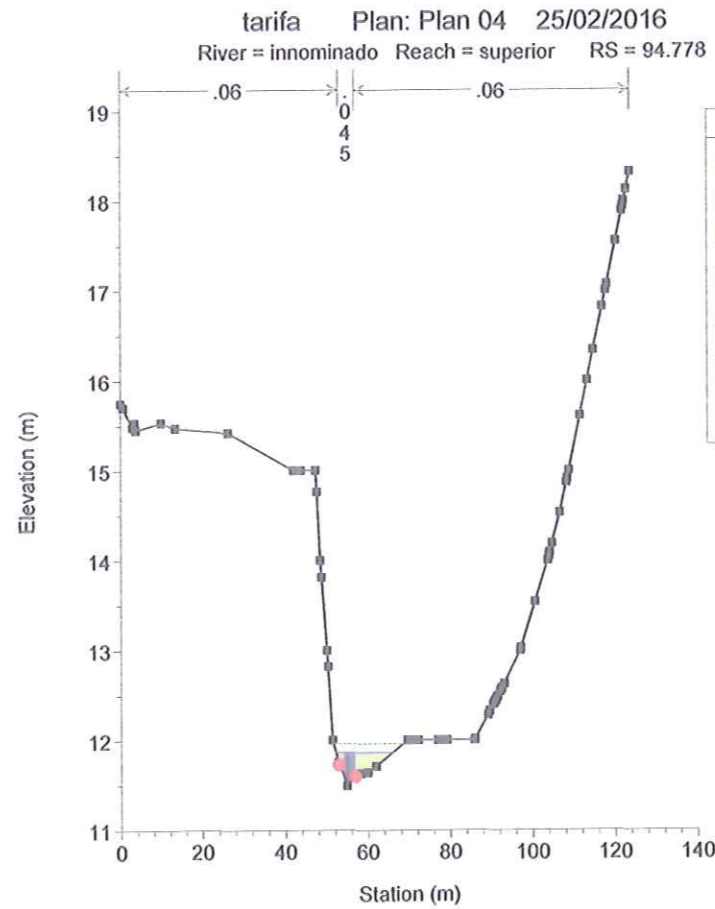
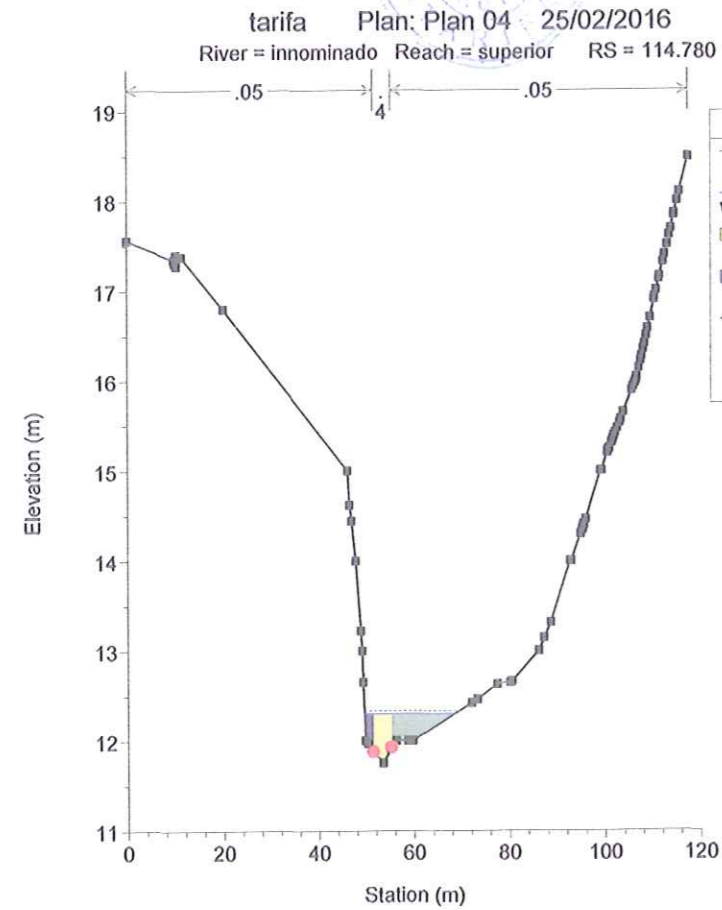
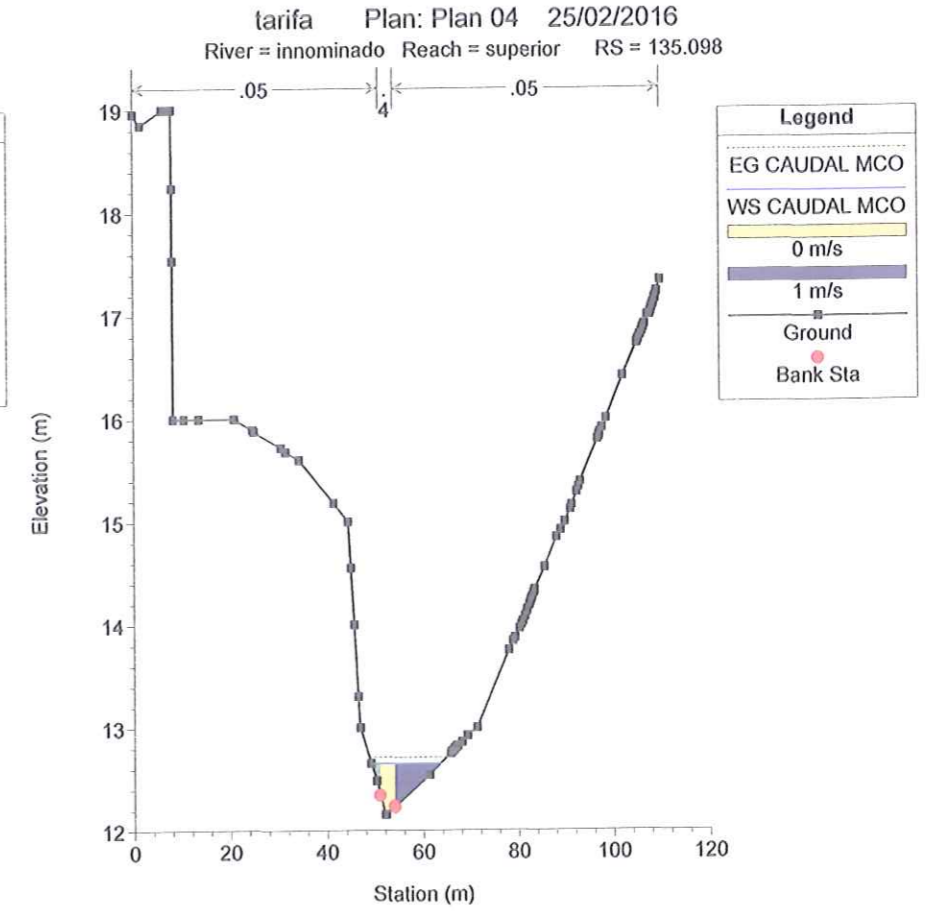
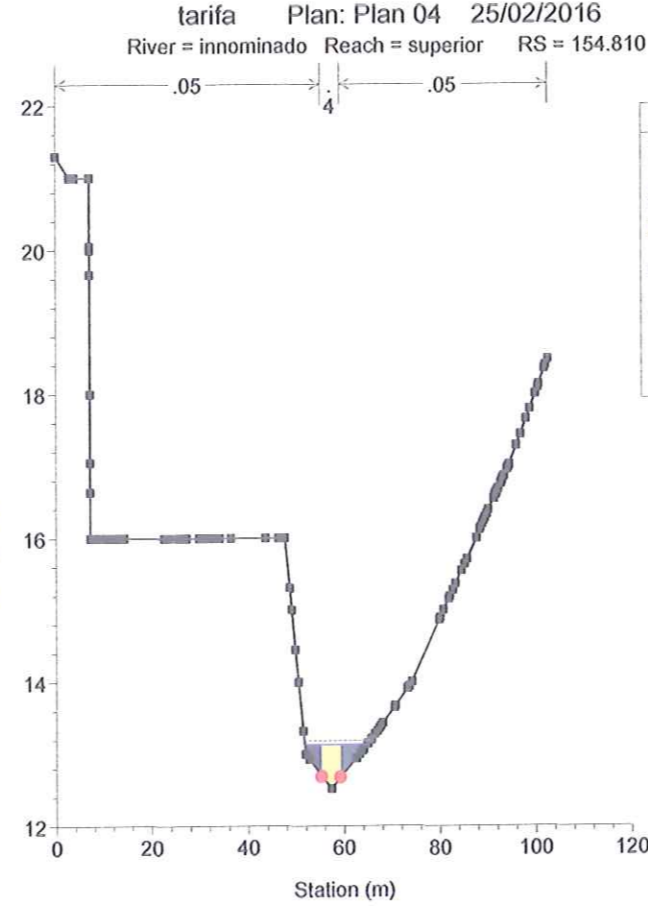
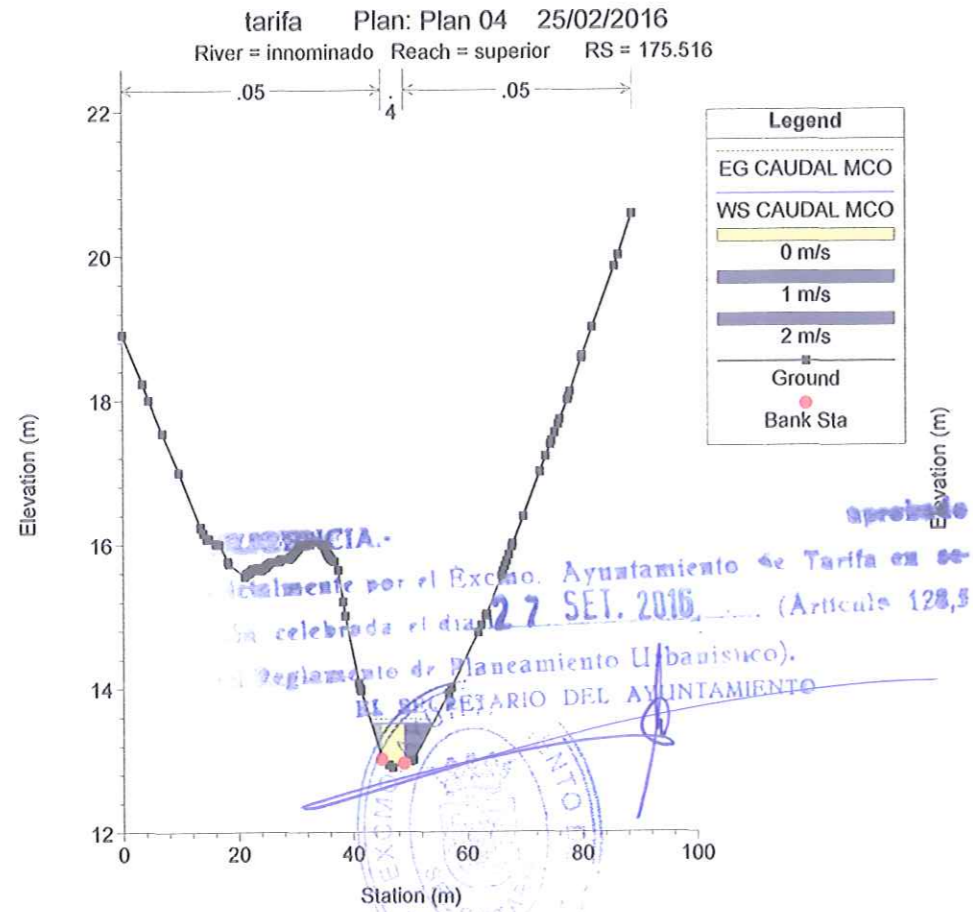


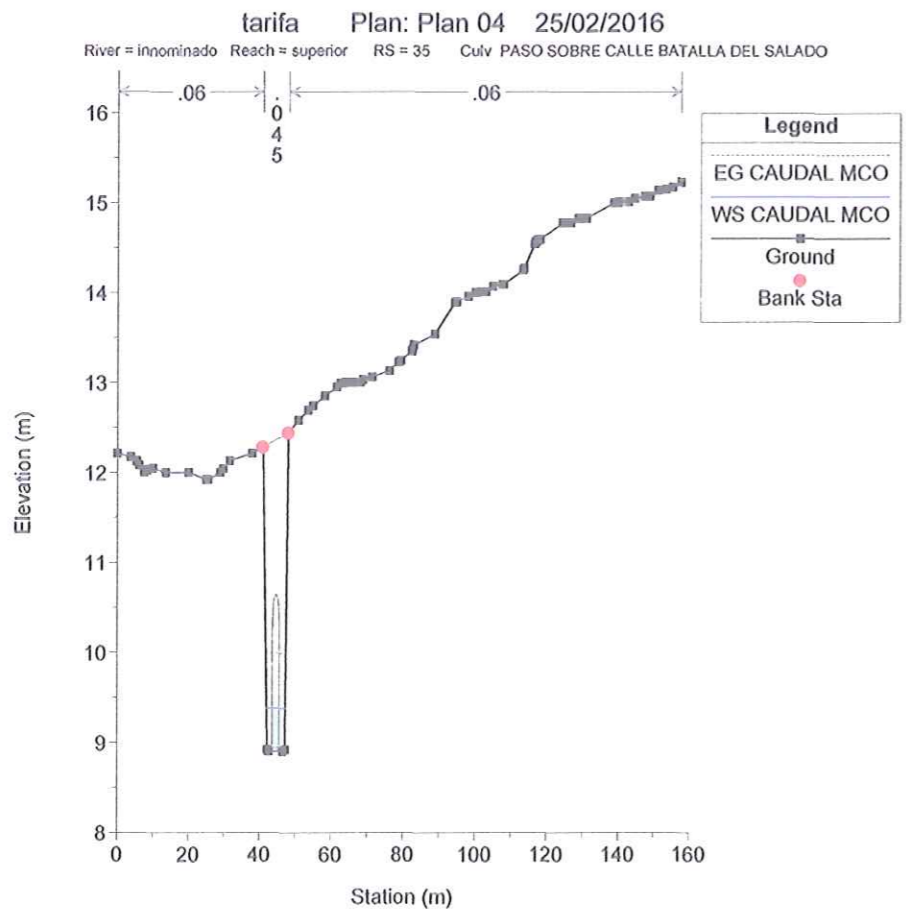
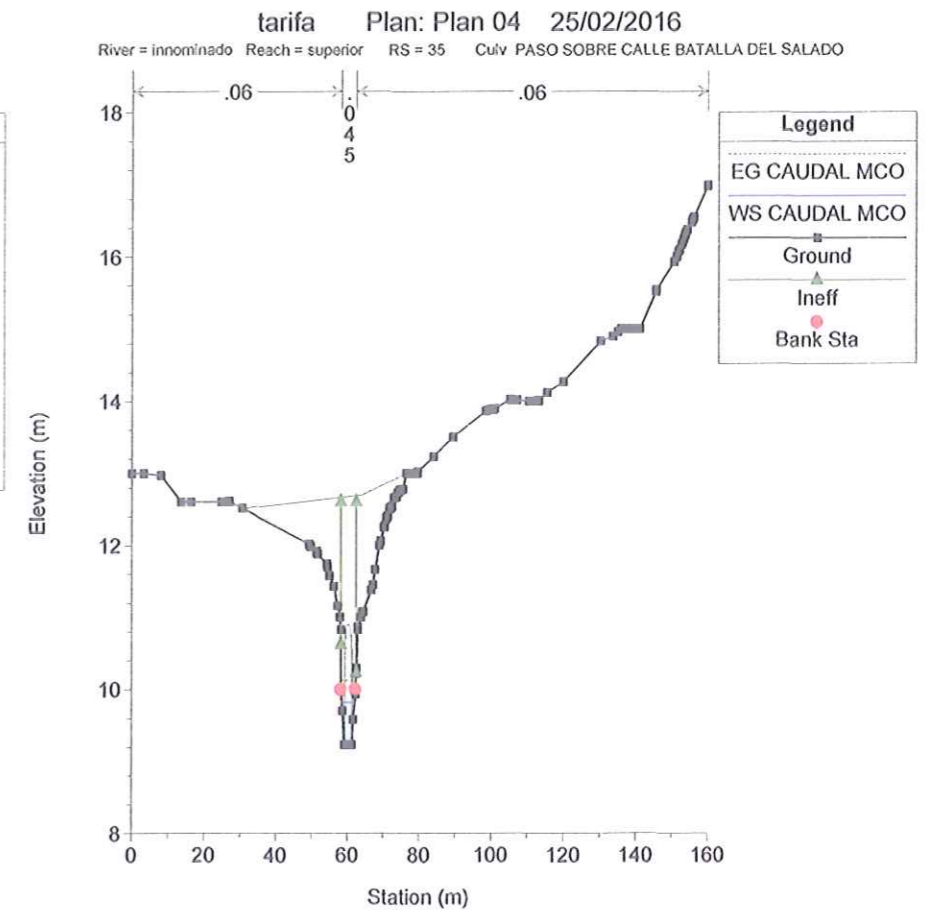
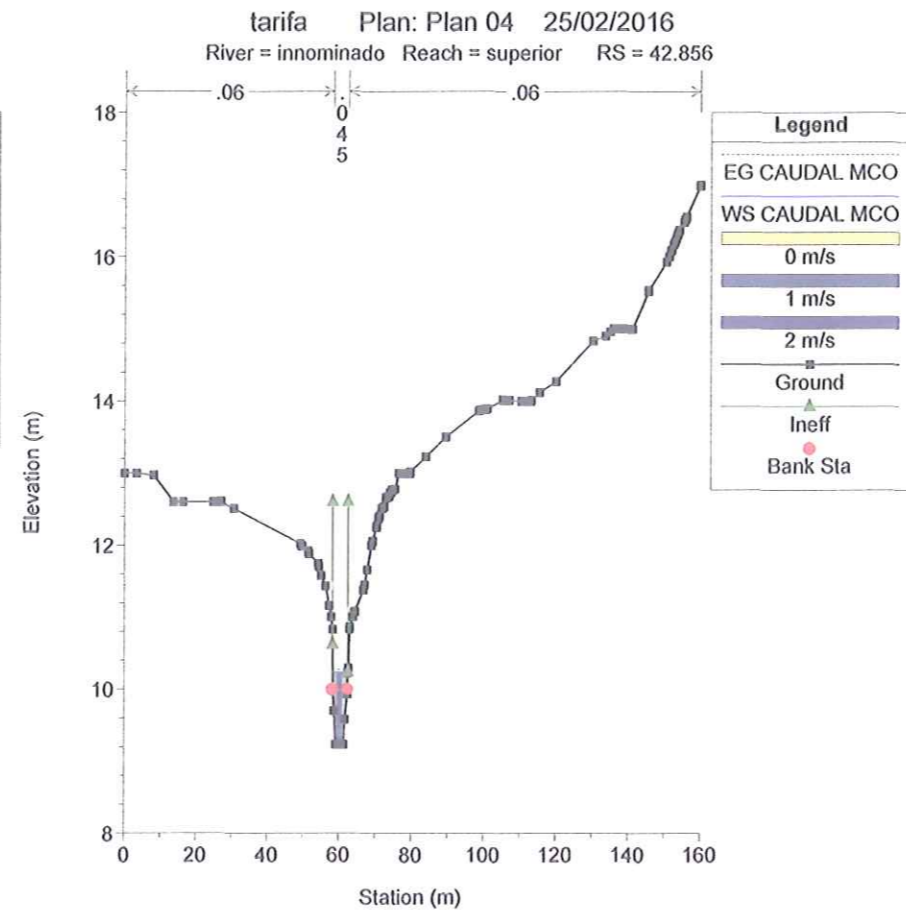
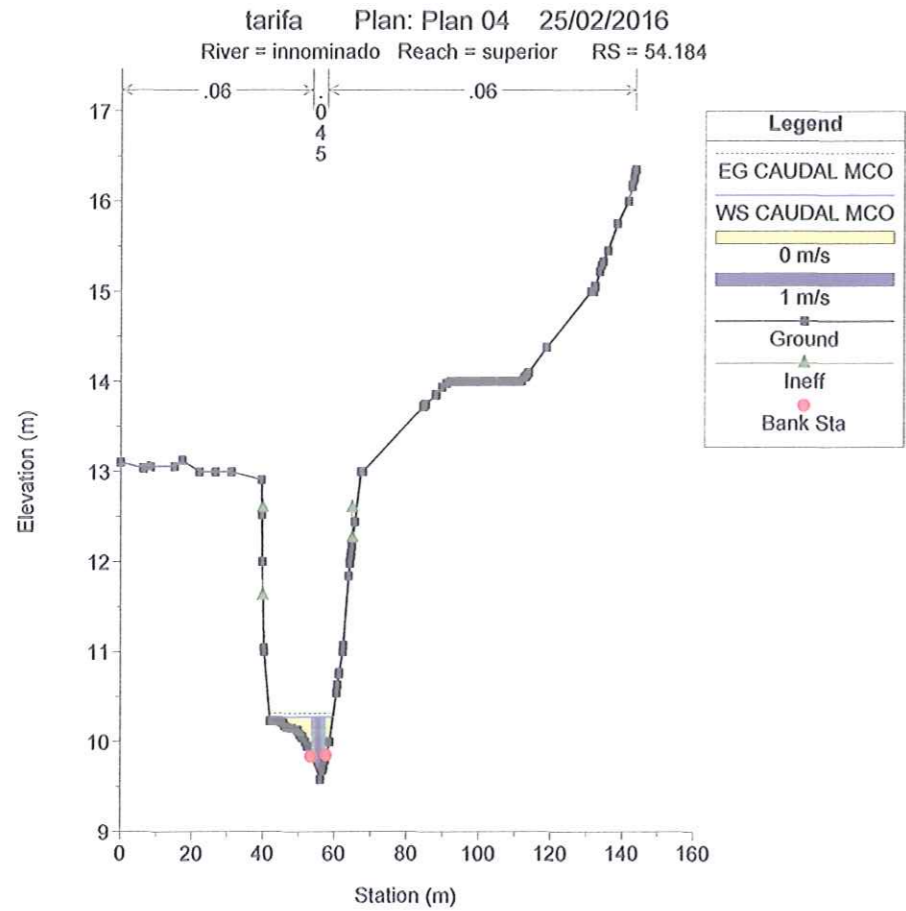


aprobado  
 dictaminado por el Excmo. Ayuntamiento de Tarifa en sesión celebrada el día 27 SET. 2016 (Artículo 128.9 del Reglamento de Planeamiento Urbanístico).  
 EL SECRETARIO DEL AYUNTAMIENTO









CONCORDANCIA.-  
Aprobado  
Exclusivamente por el Excmo. Ayuntamiento de Tarifa en sesión celebrada el día **27 SET. 2016** (Artículo 128,5 del Reglamento de Planeamiento Urbanístico).  
EL SECRETARIO DEL AYUNTAMIENTO



ARROYO INNOMINADO – SITUACIÓN ACTUAL

RESOLUCIÓN.-

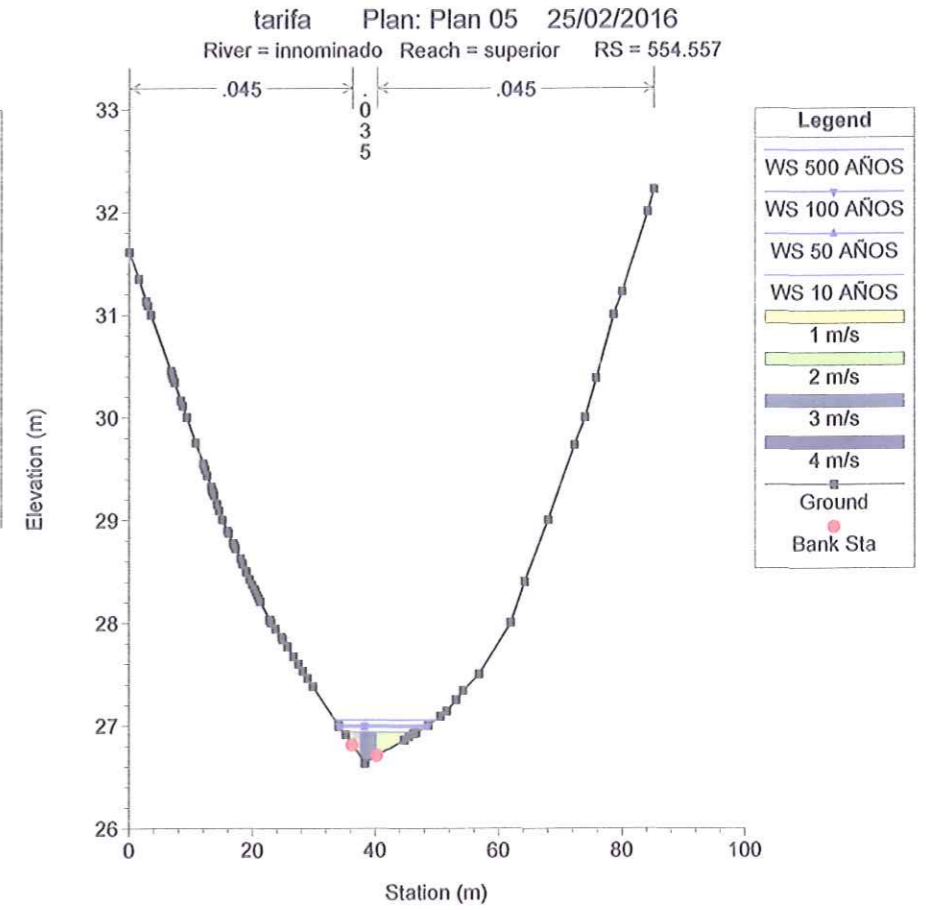
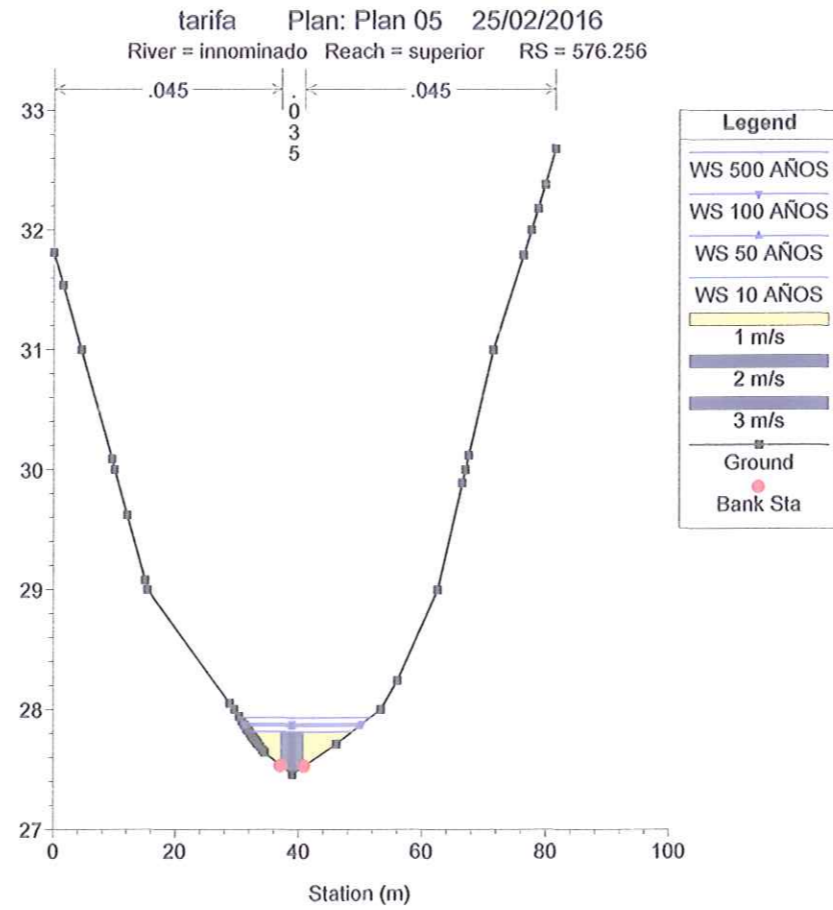
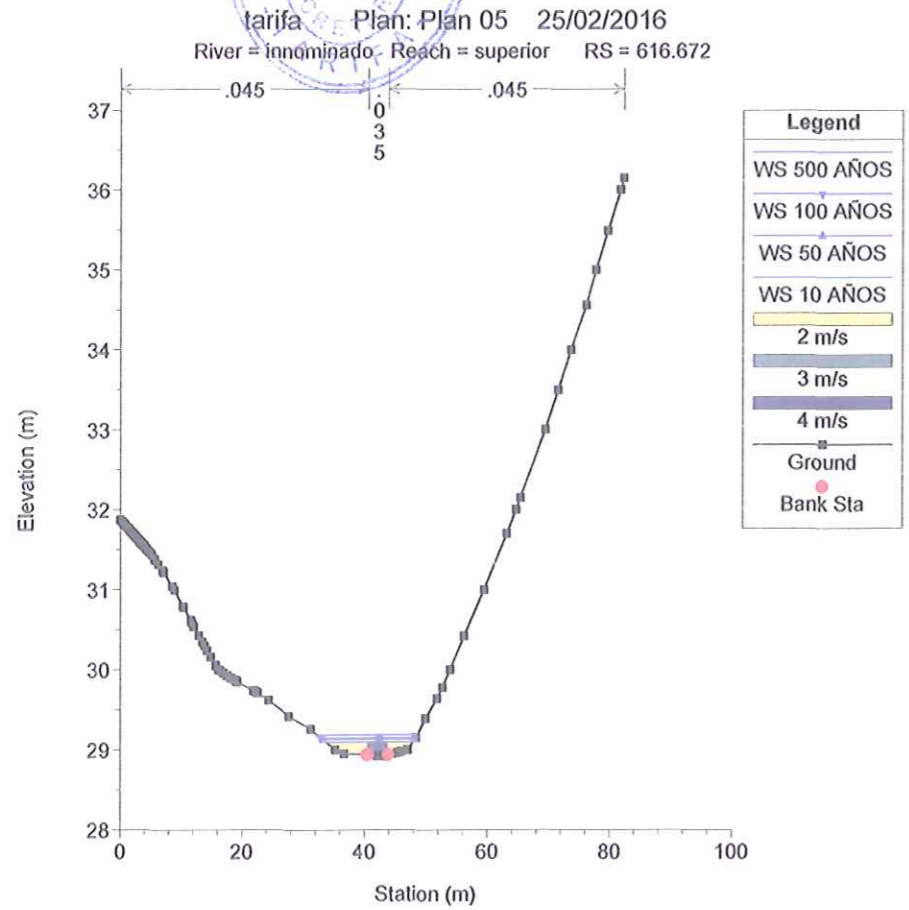
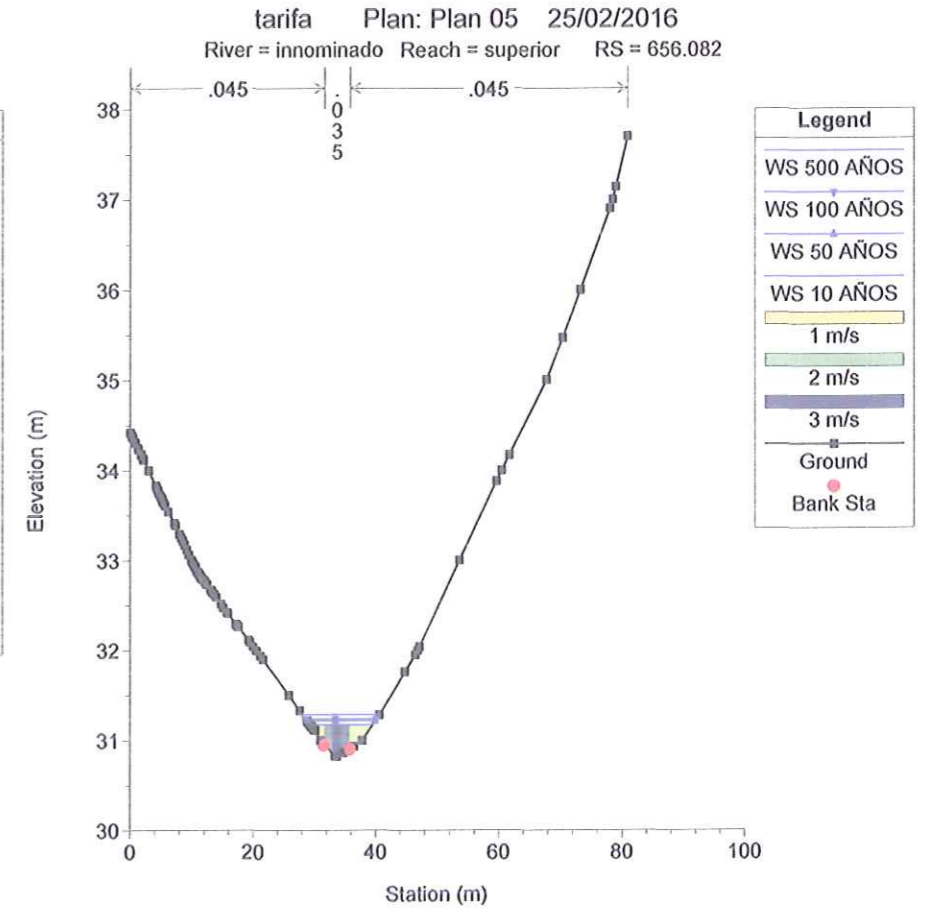
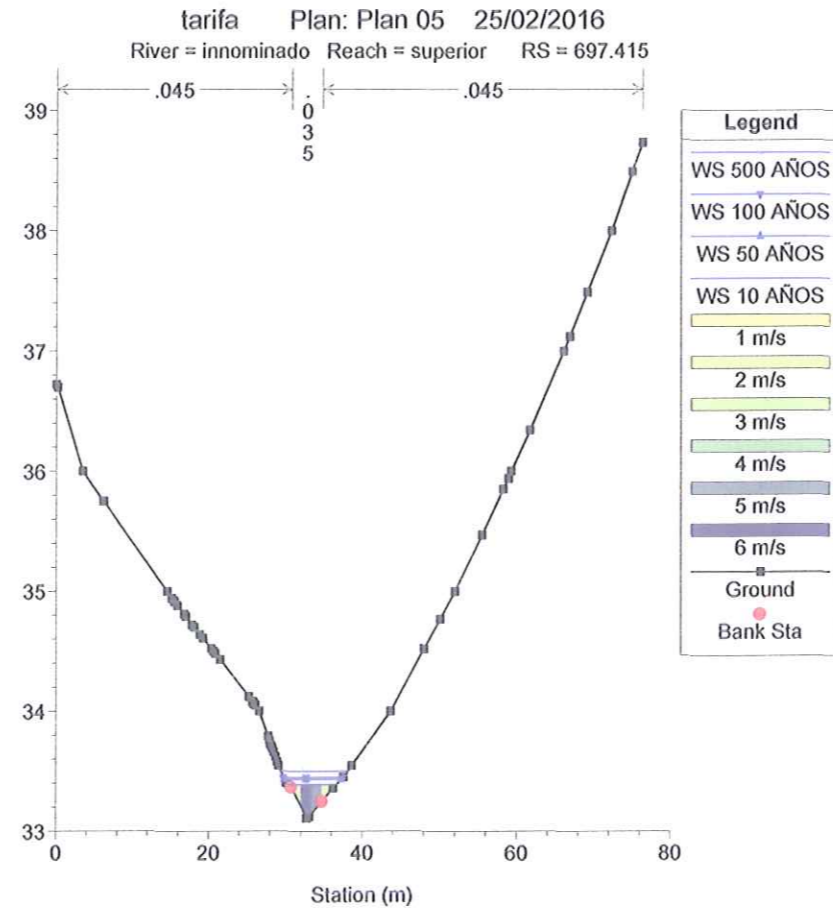
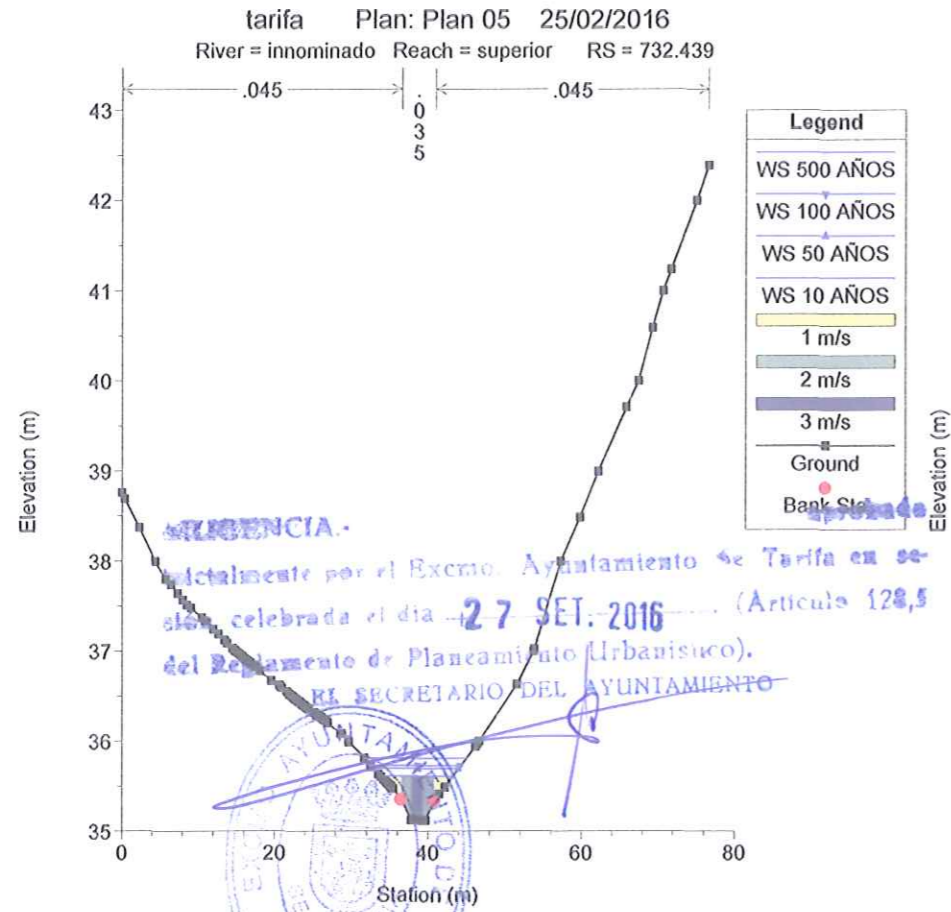
aprobado

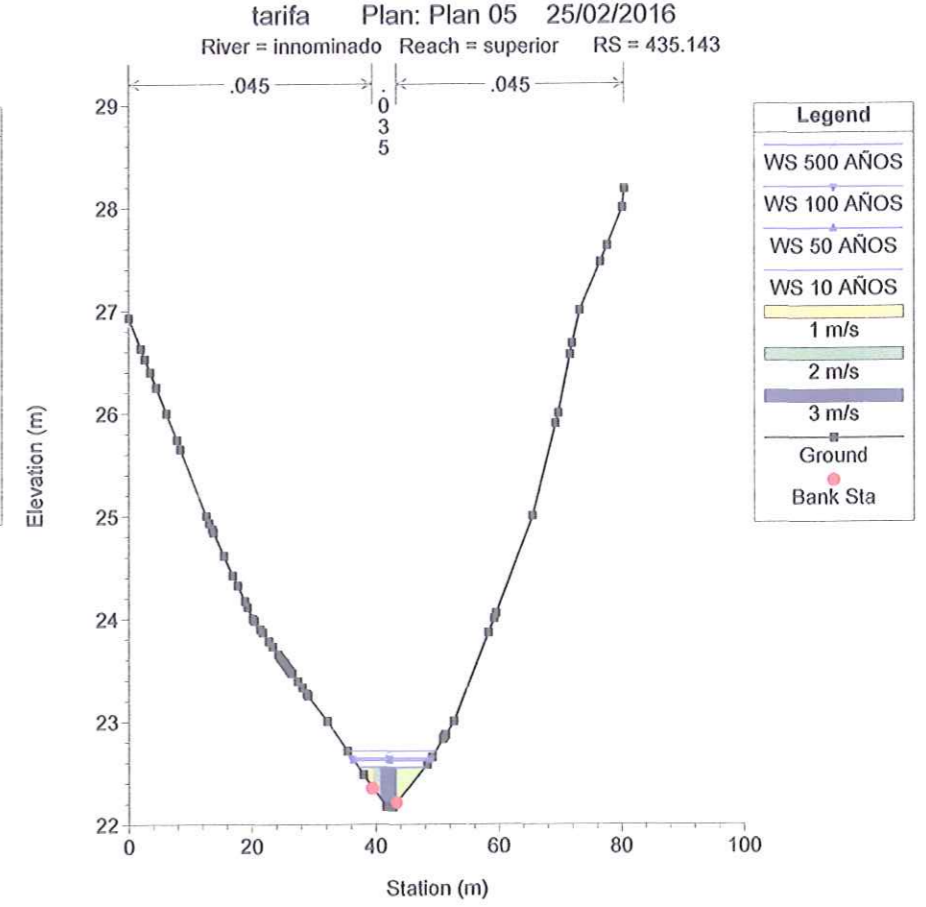
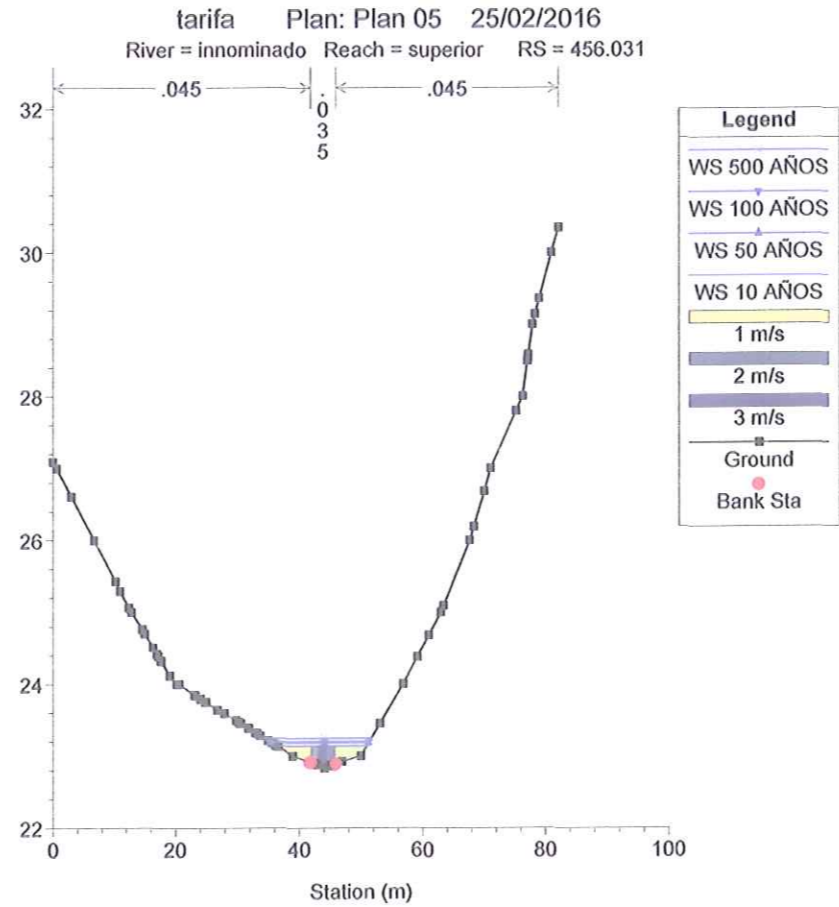
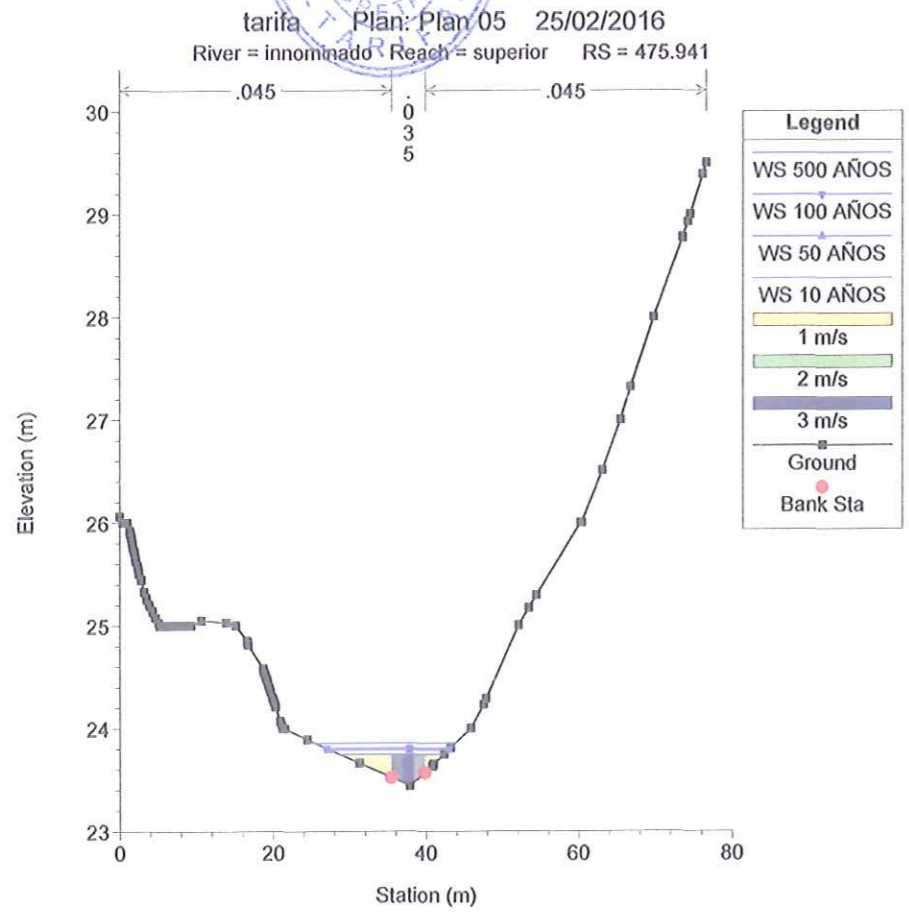
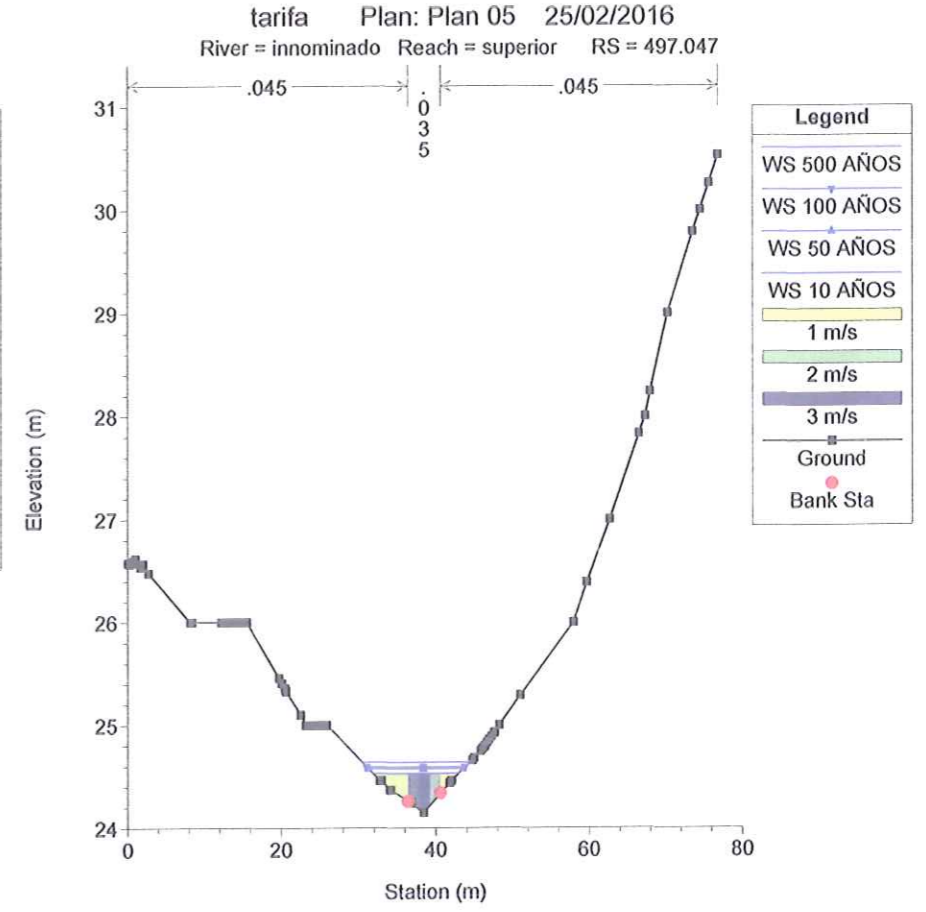
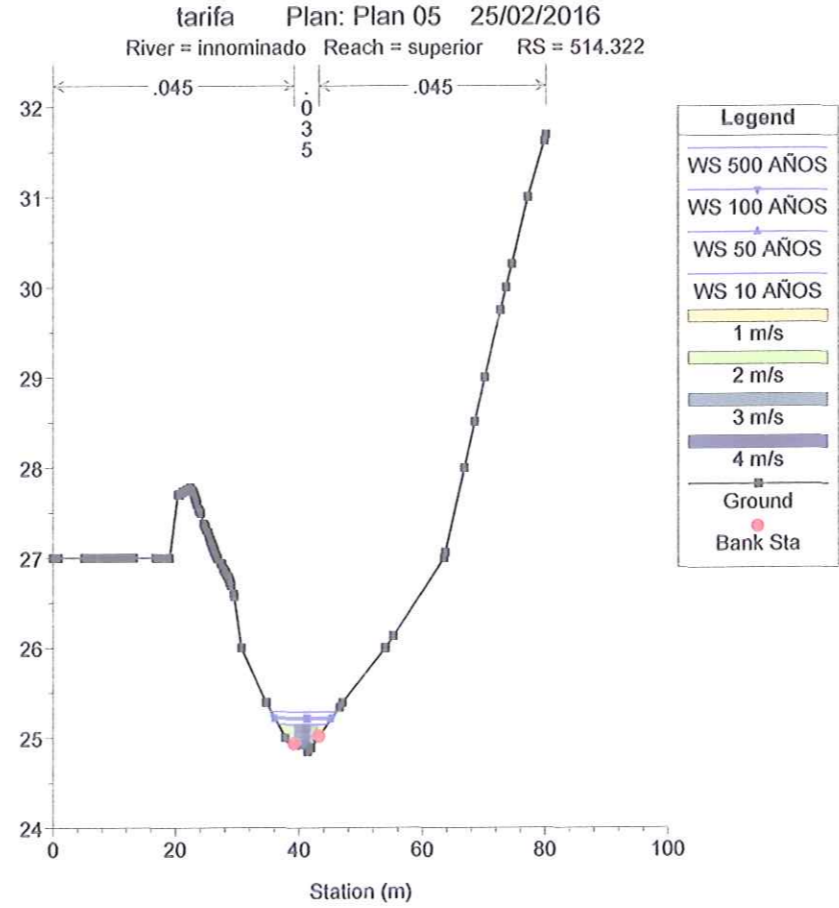
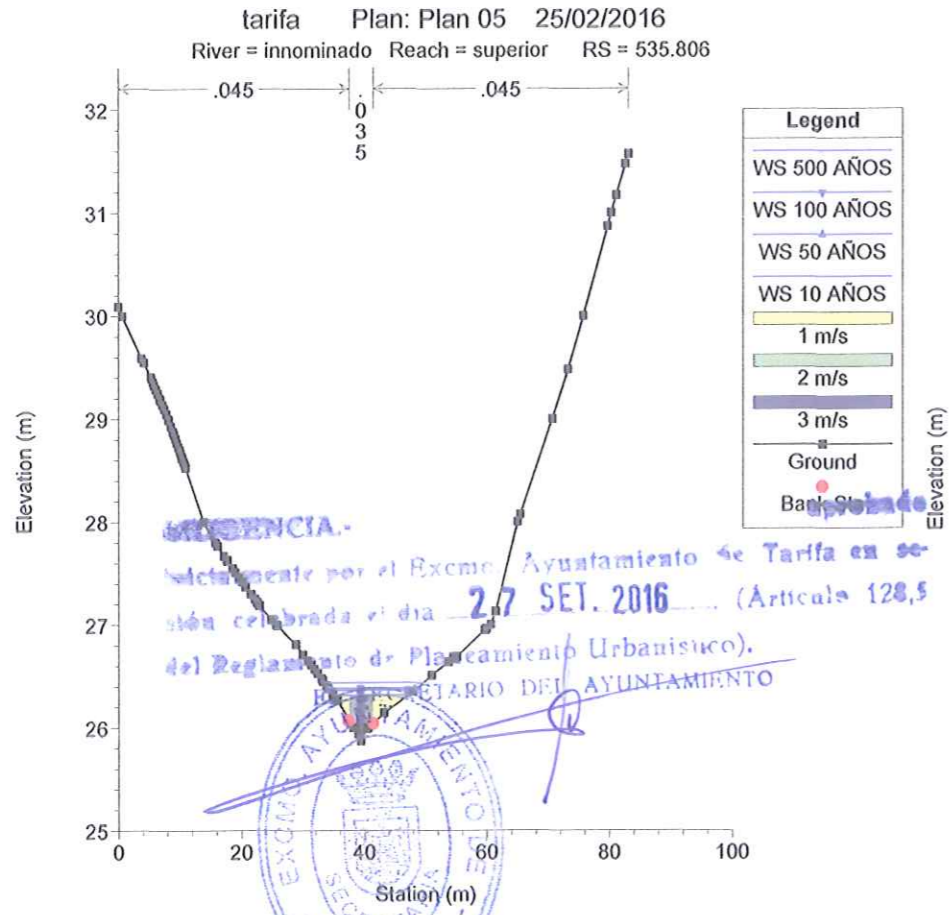
Finalmente por el Excmo. Ayuntamiento de Tarifa en sesión celebrada el día **27 SET. 2016** (Artículo 128,5 del Reglamento de Planeamiento Urbanístico).

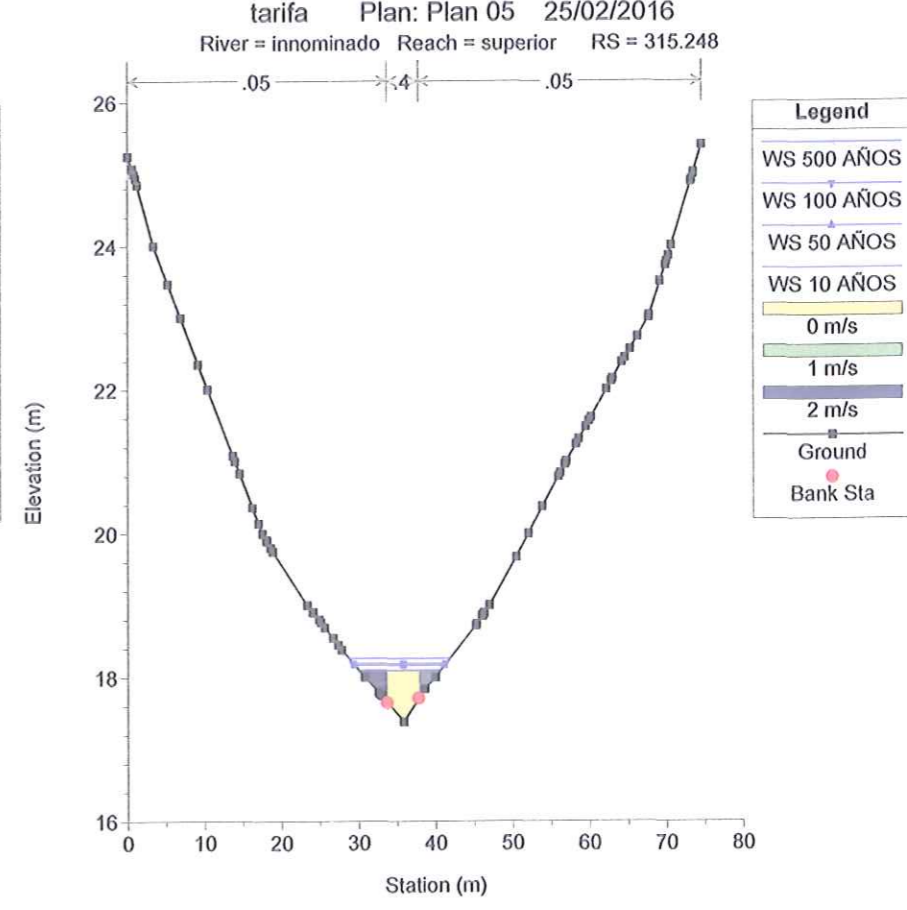
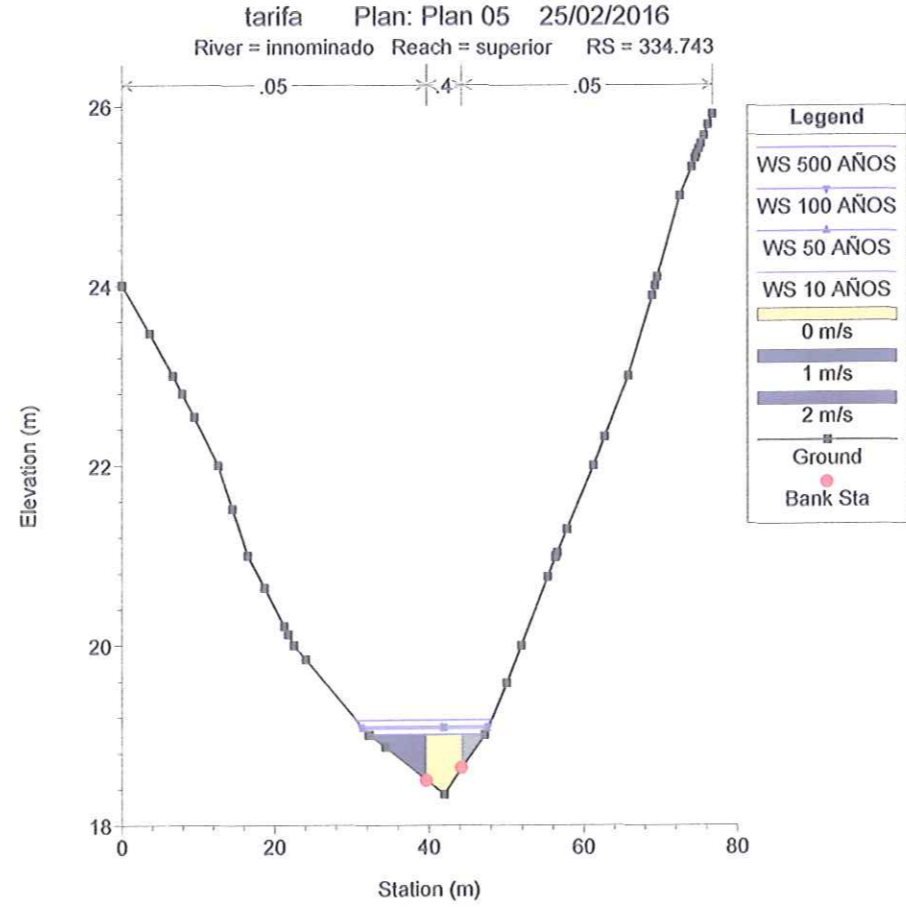
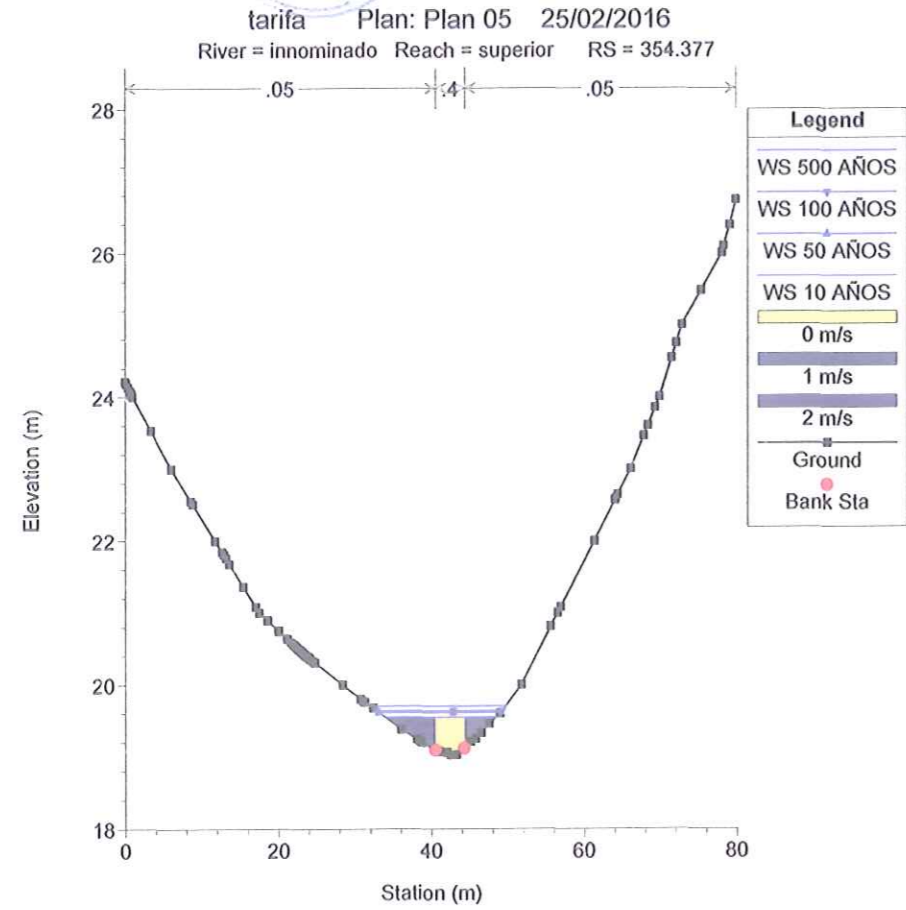
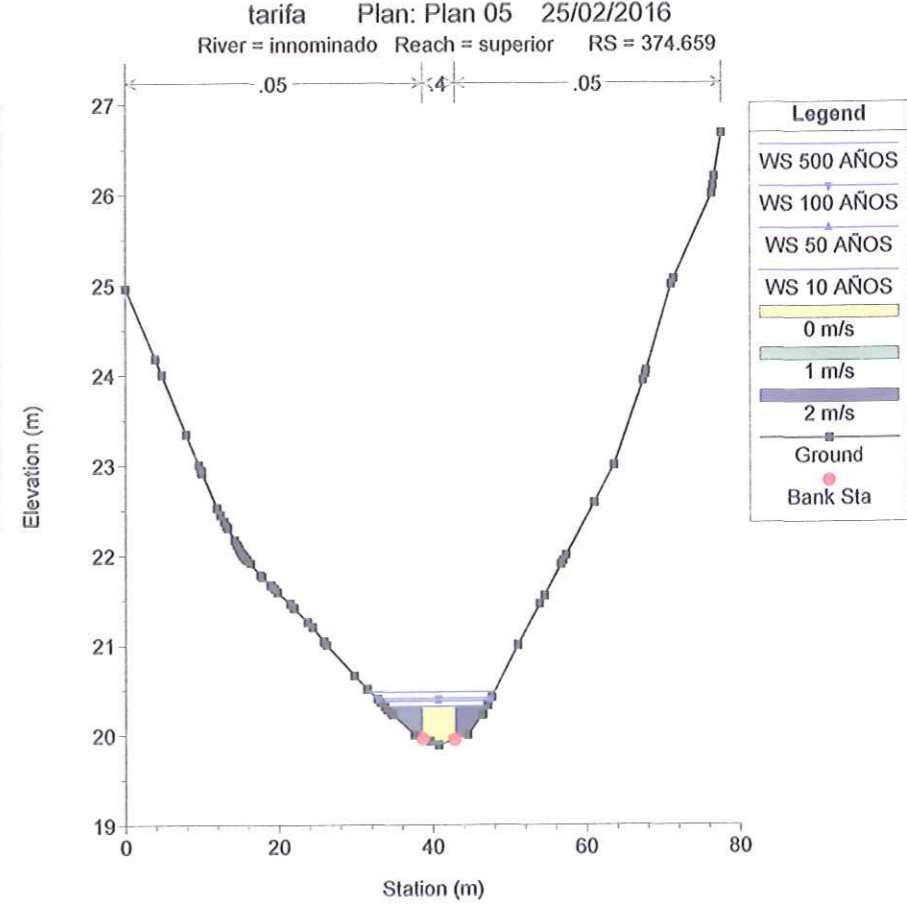
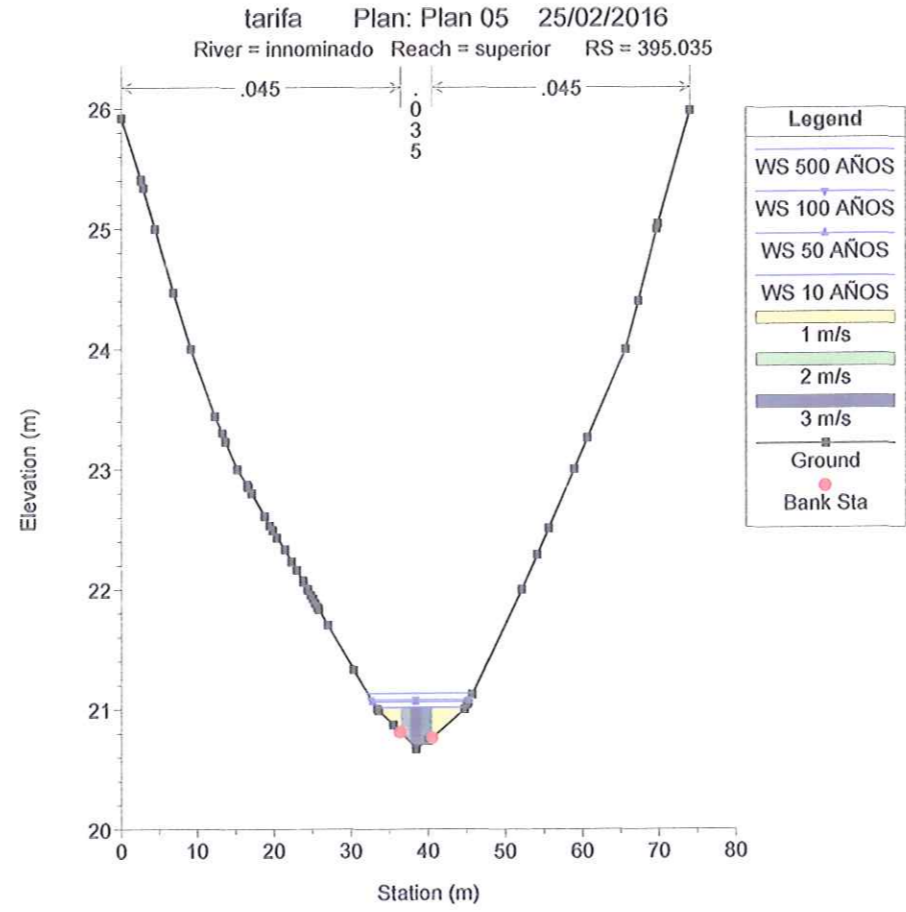
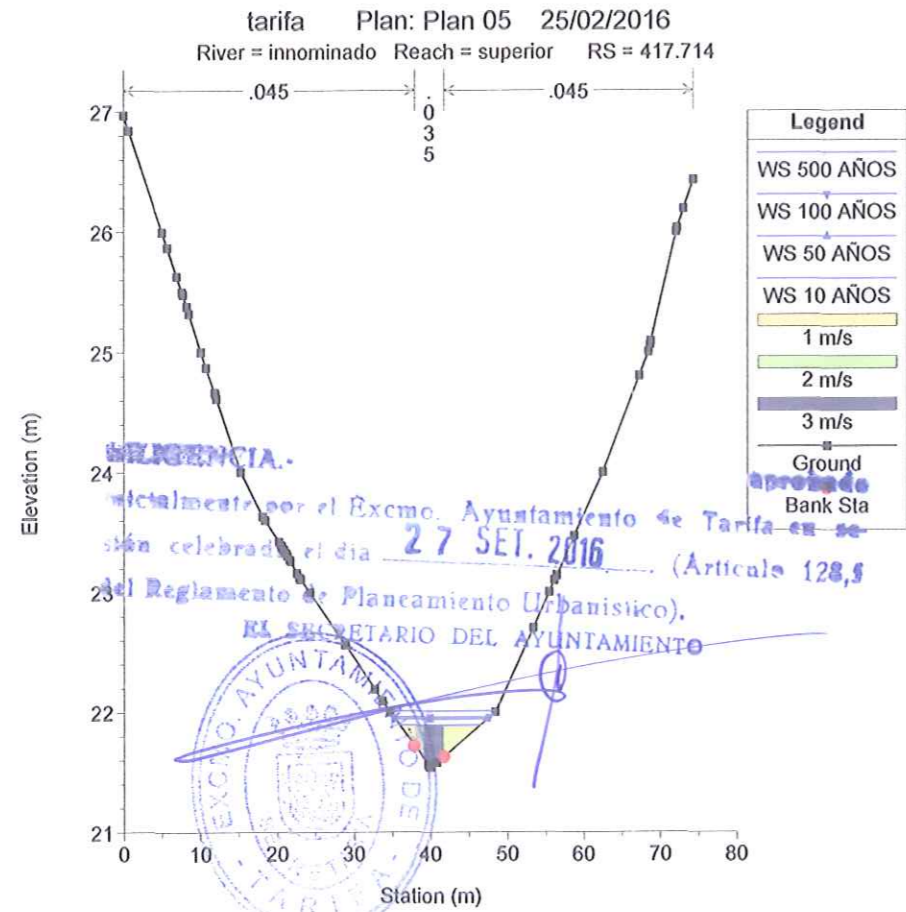
EL SECRETARIO DEL AYUNTAMIENTO

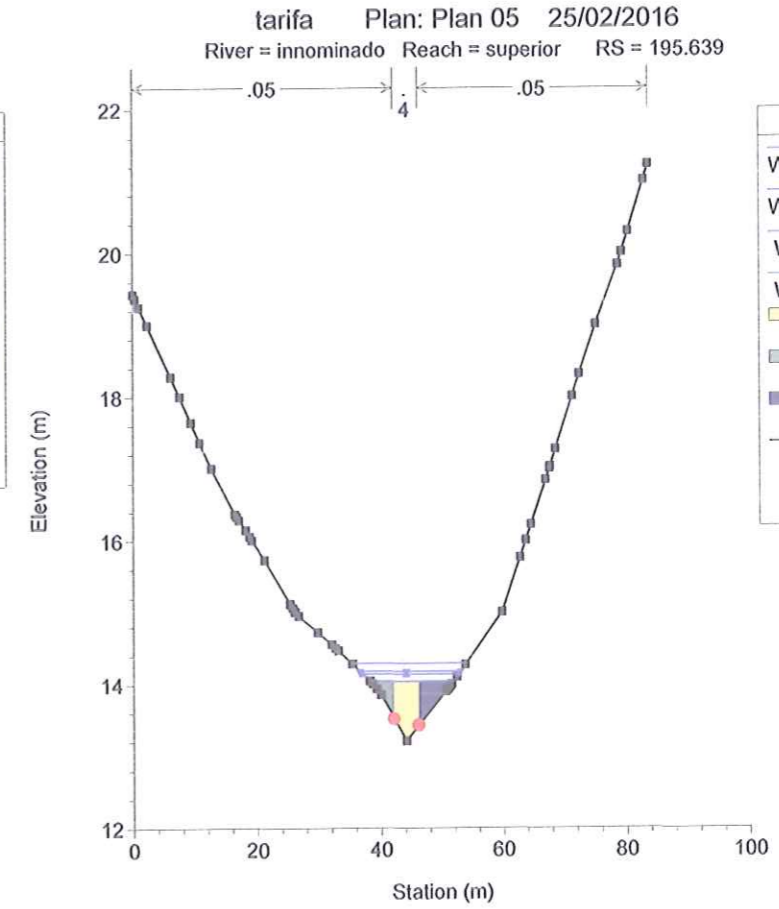
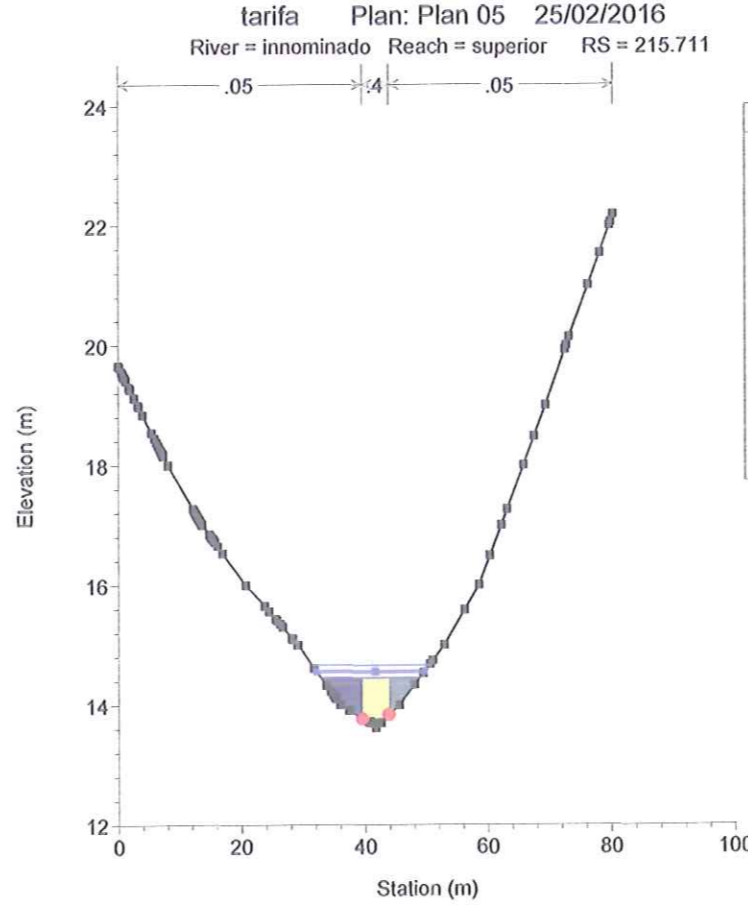
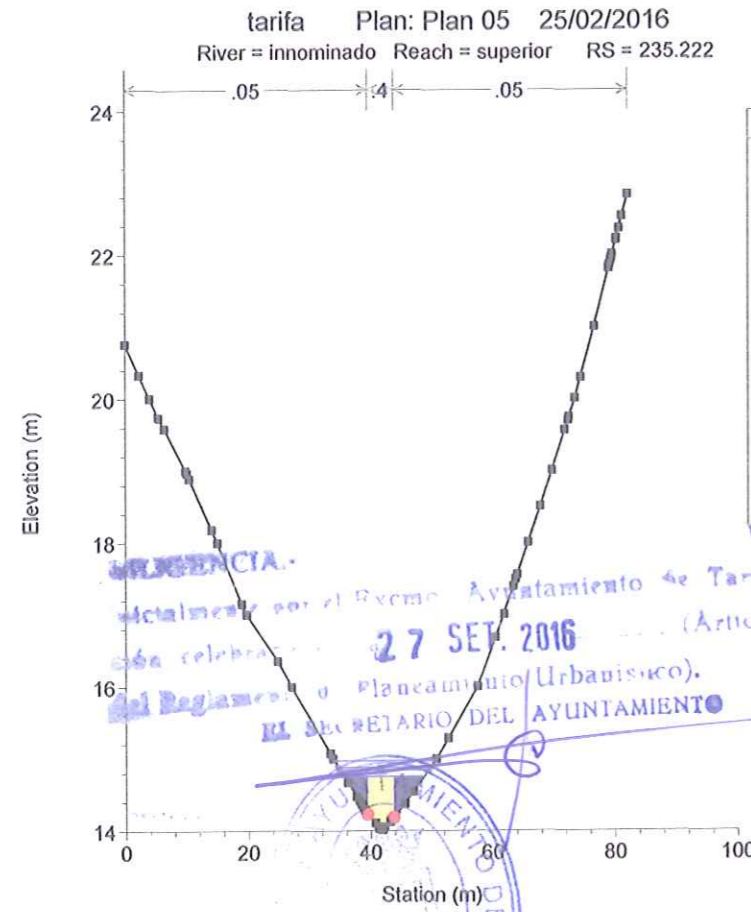
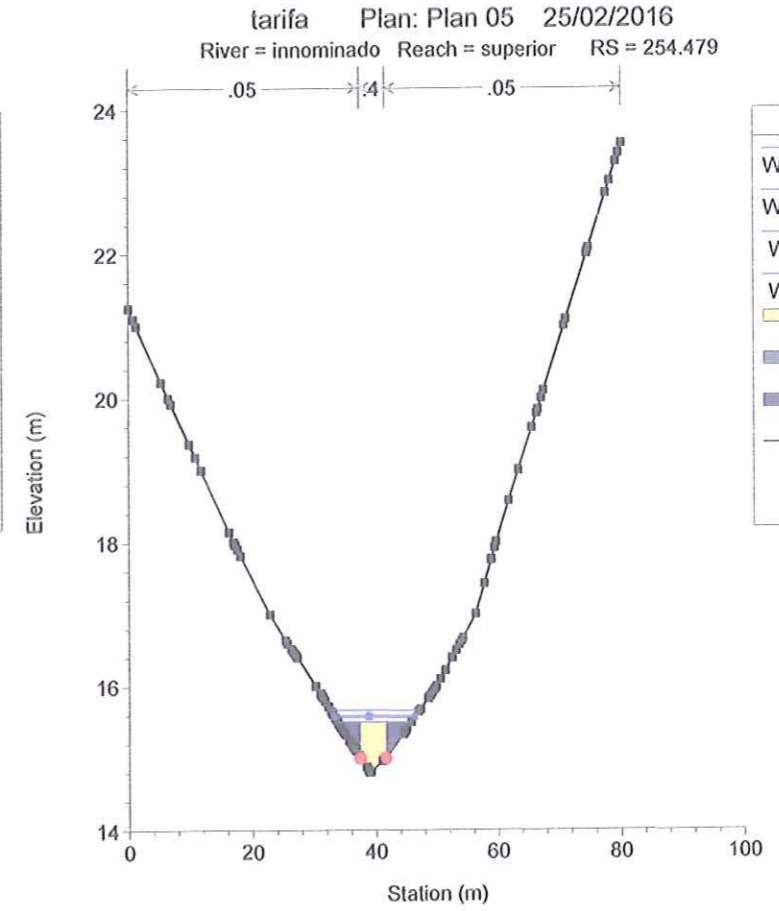
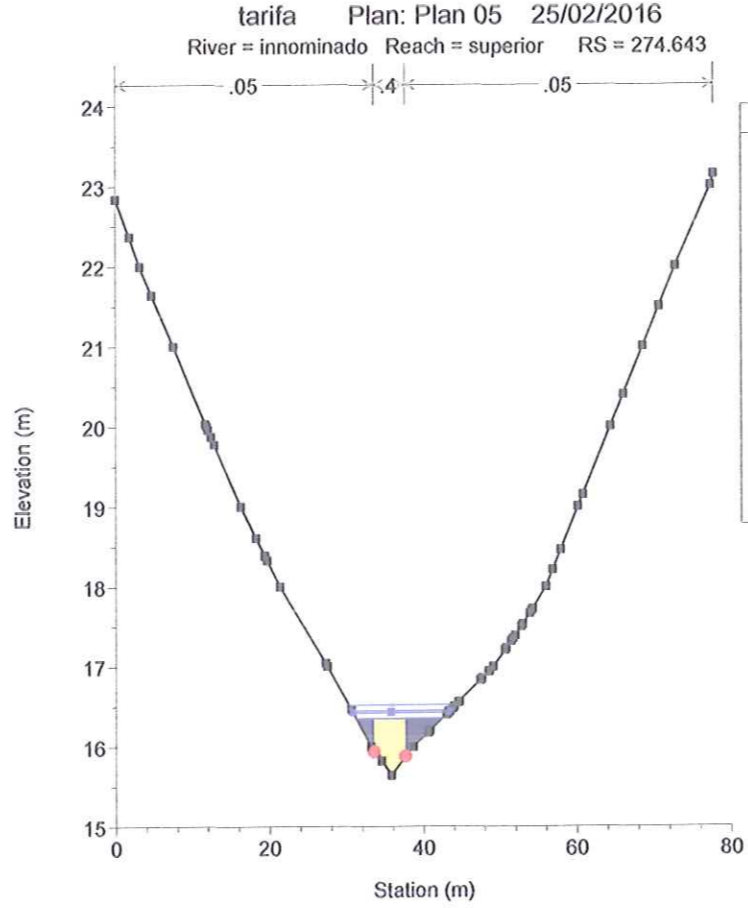
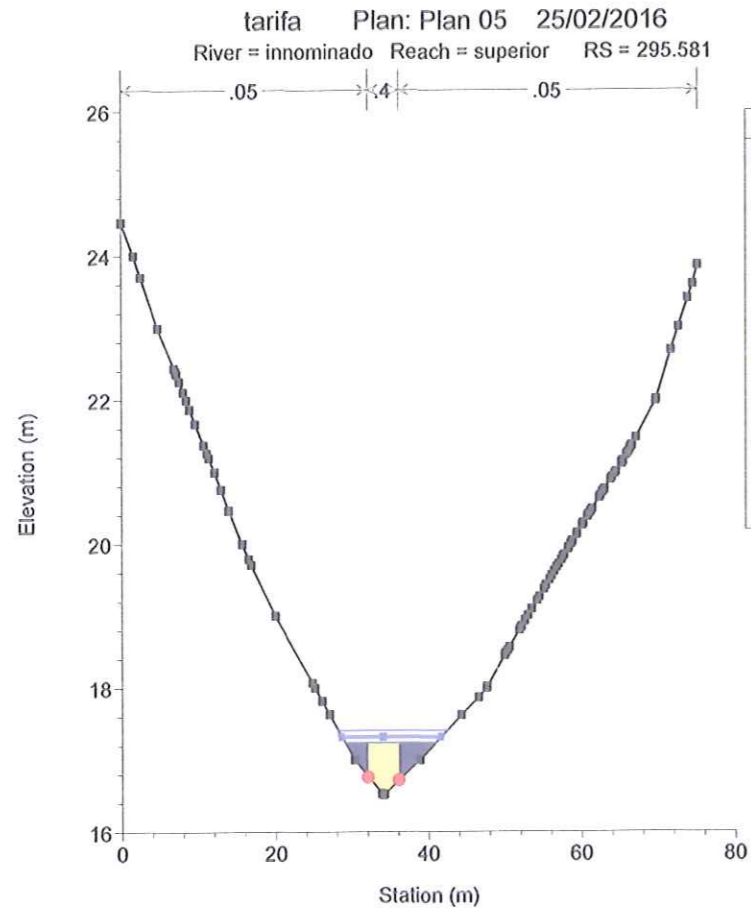


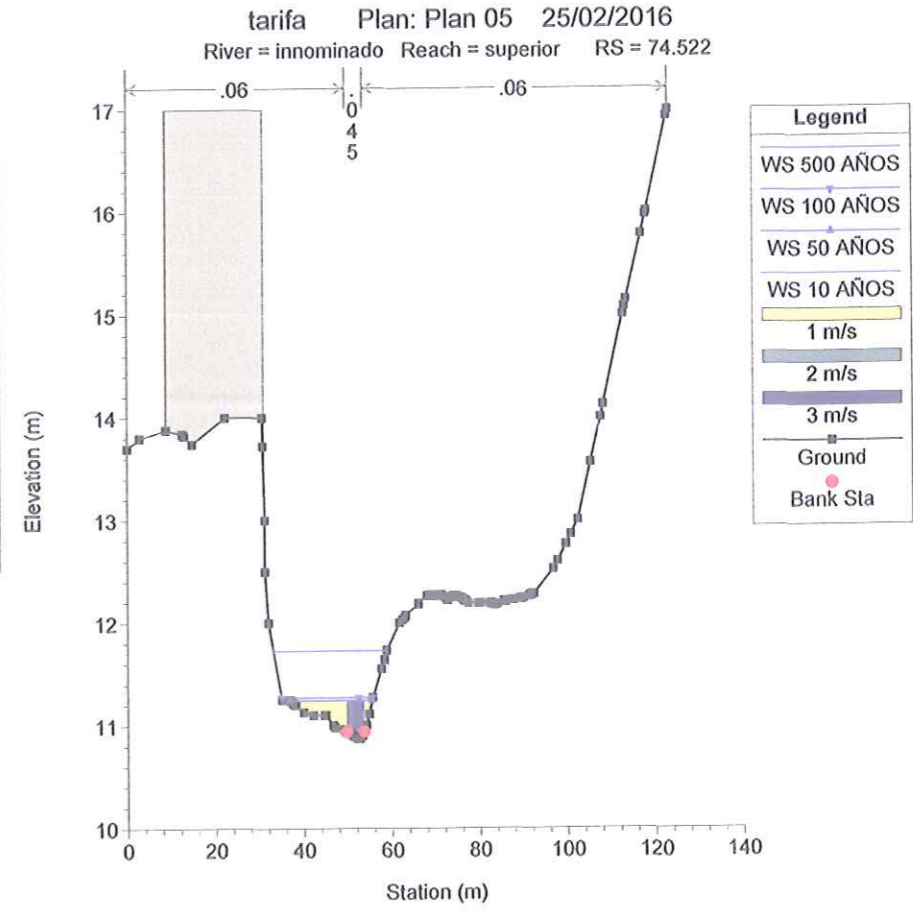
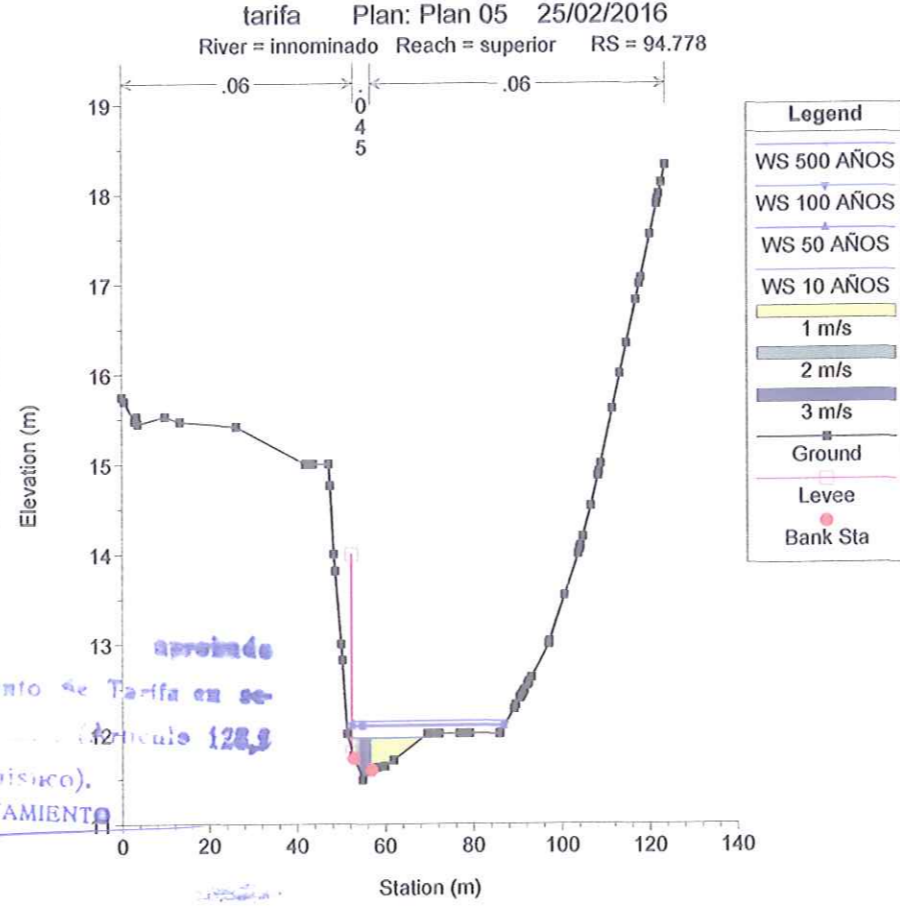
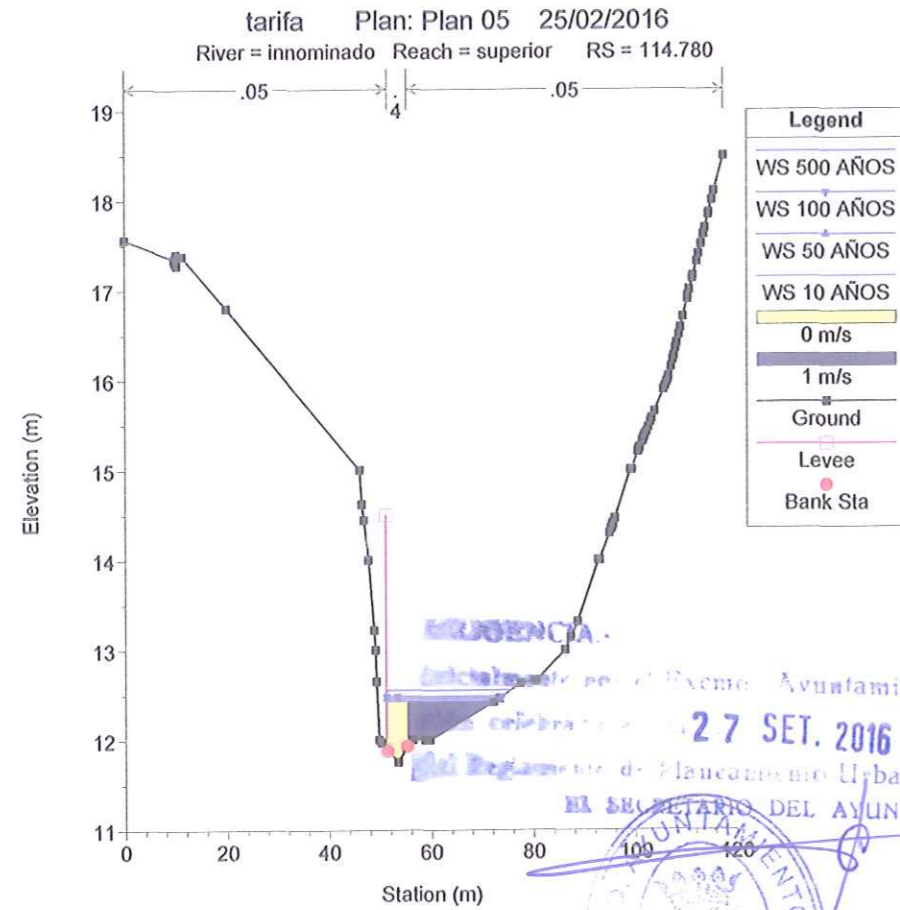
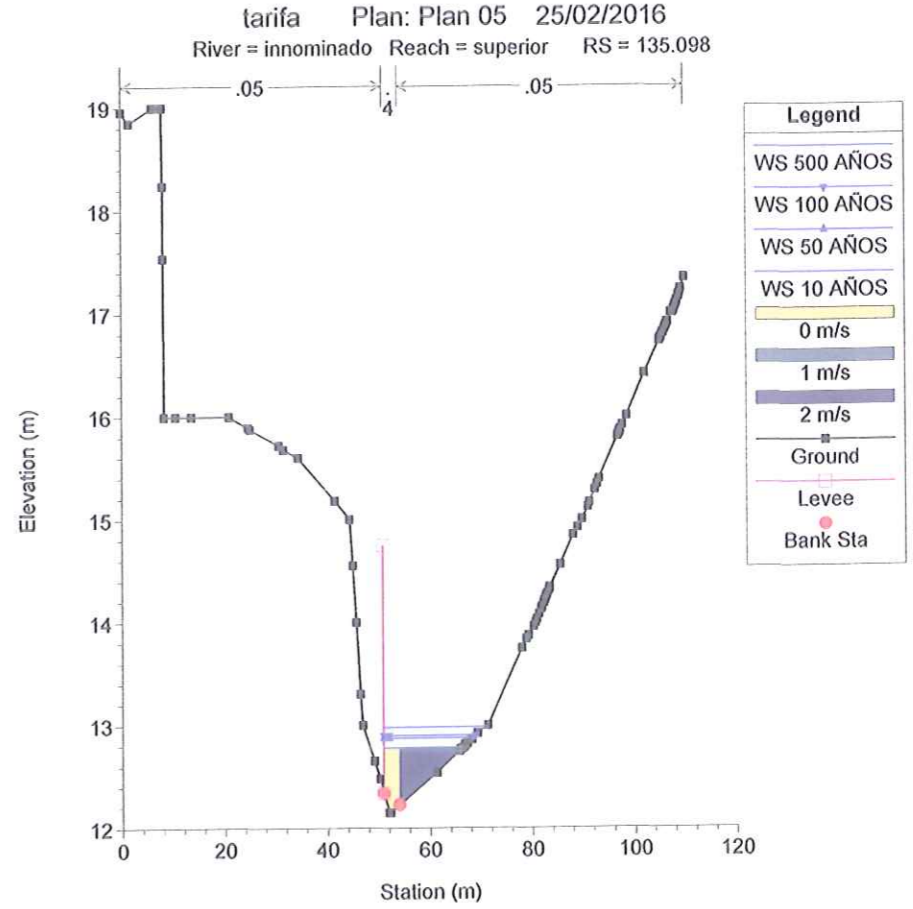
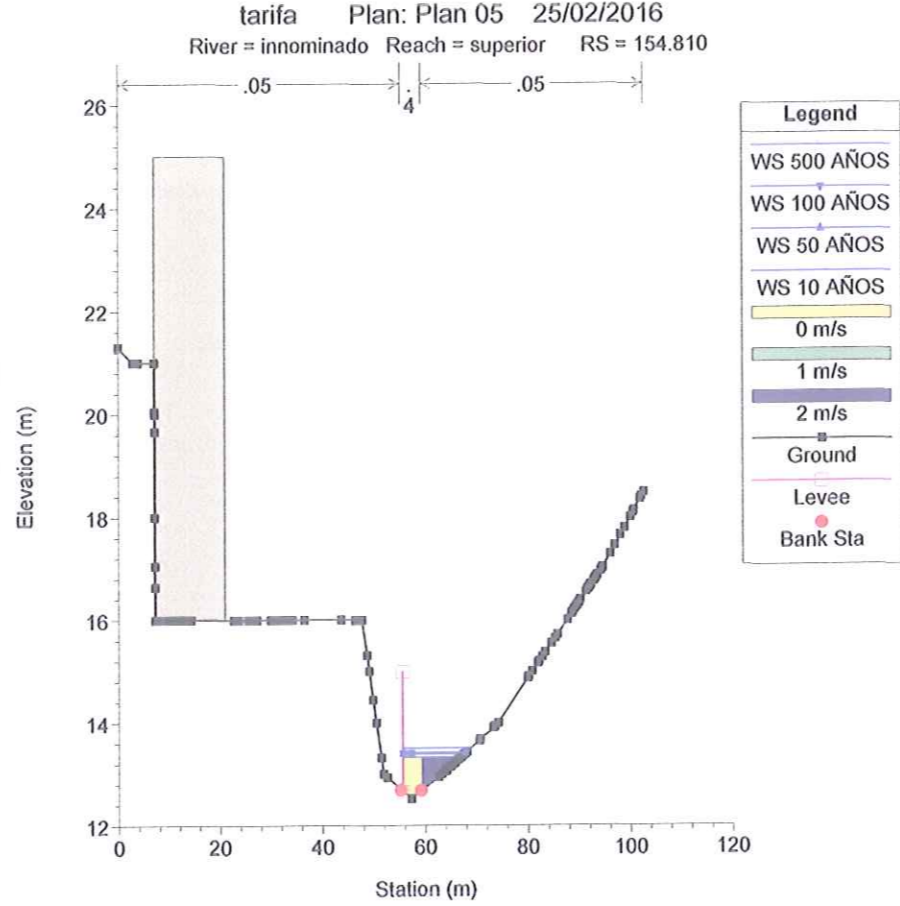
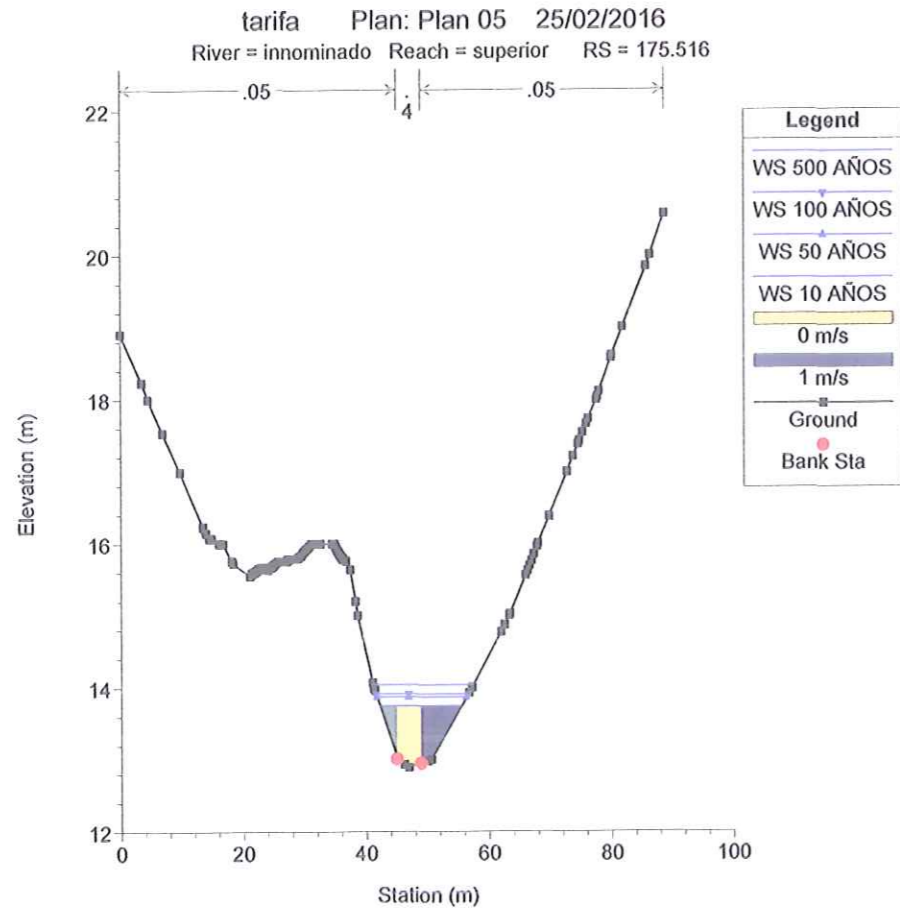






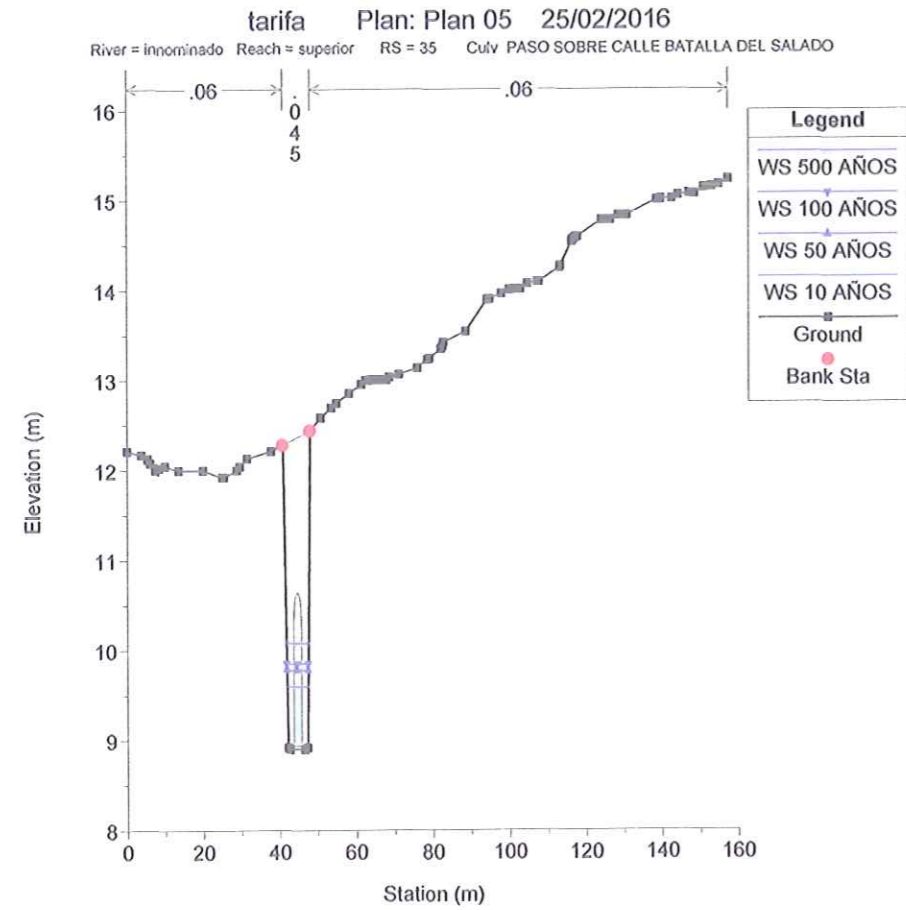
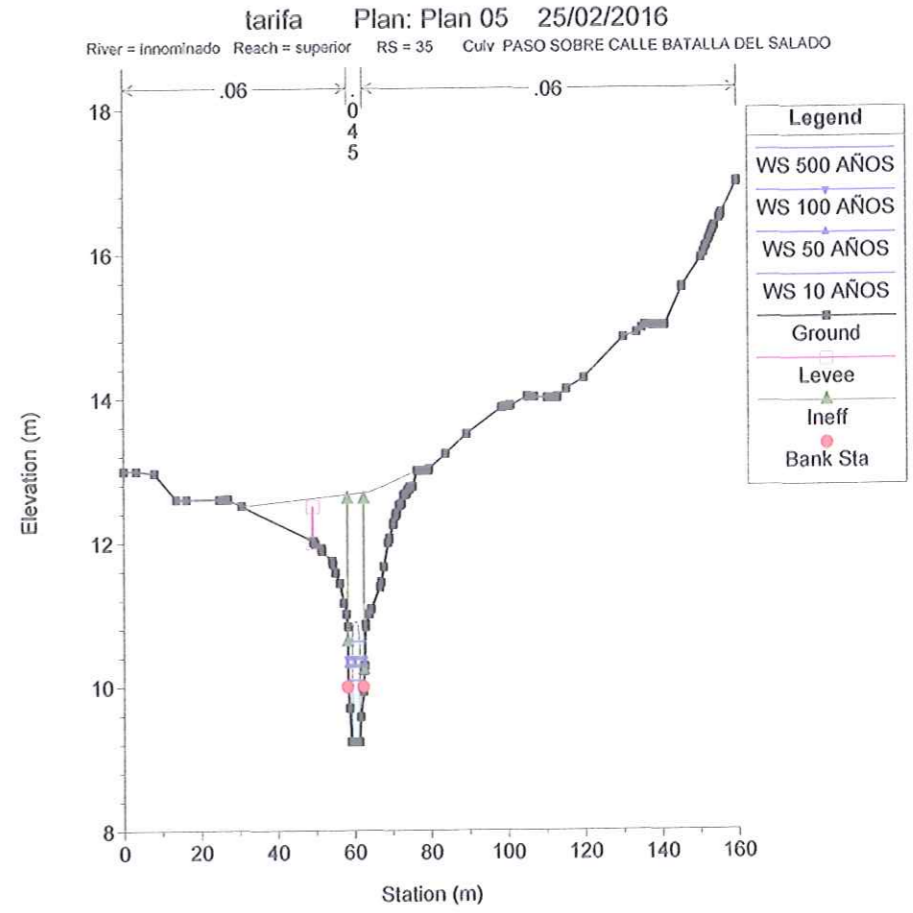
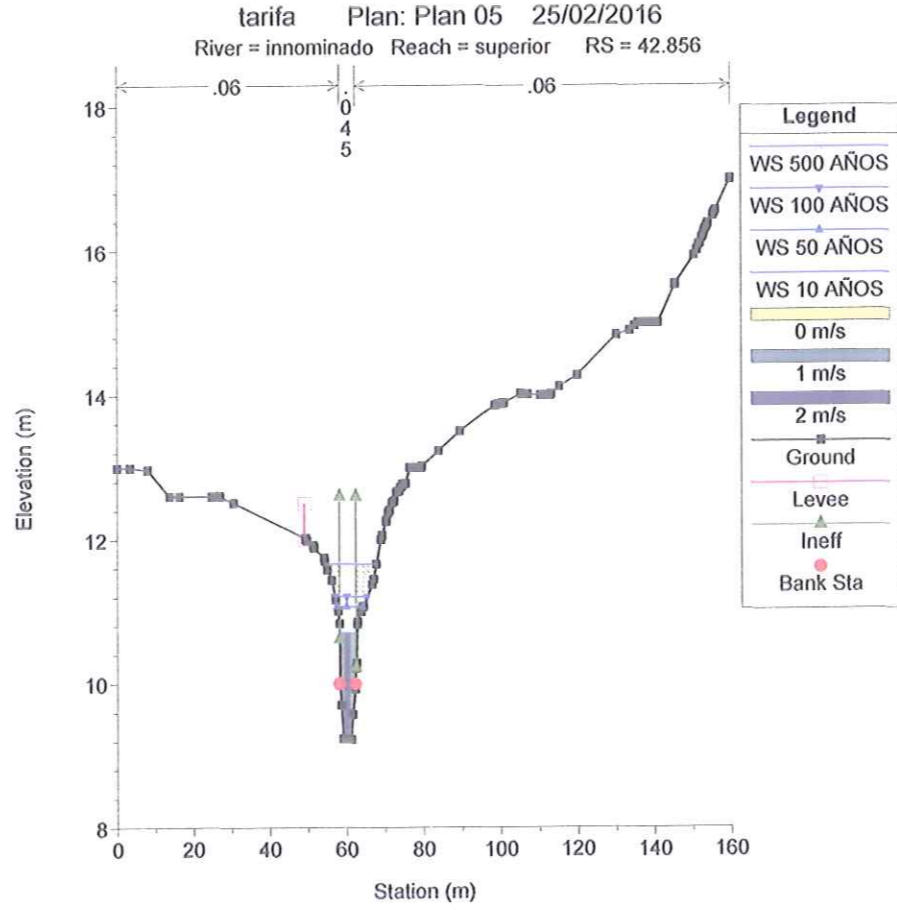
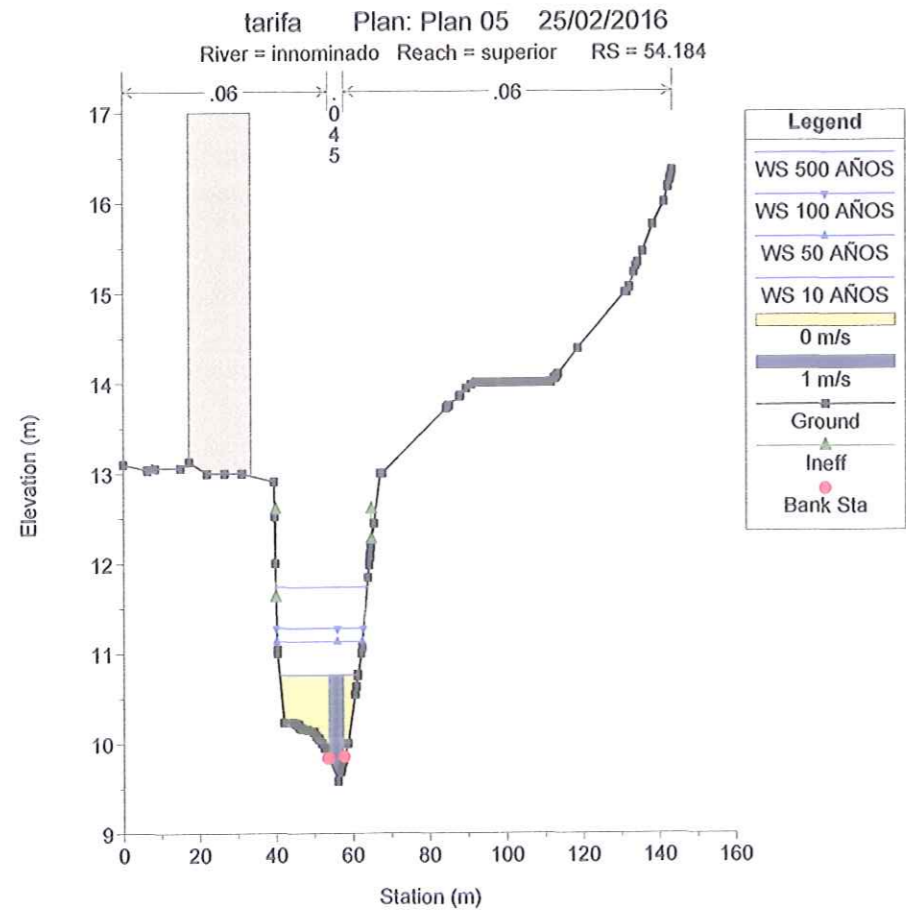






RESOLUCION  
dictada por el Excmo. Ayuntamiento de Tarifa en se-  
sion celebrada el 27 SET. 2016 (articulo 128.3  
del Reglamento de Planeamiento Urbanistico).





aprobado  
 PRESENCIA -  
 Autorizado por el Excmo. Ayuntamiento de Tarifa en sesión celebrada el día 27 SET. 2016. (Artículo 128,5 del Reglamento de Planeamiento Urbanístico).  
 EL SECRETARIO DEL AYUNTAMIENTO

ARROYO INNOMINADO – SITUACIÓN FUTURA

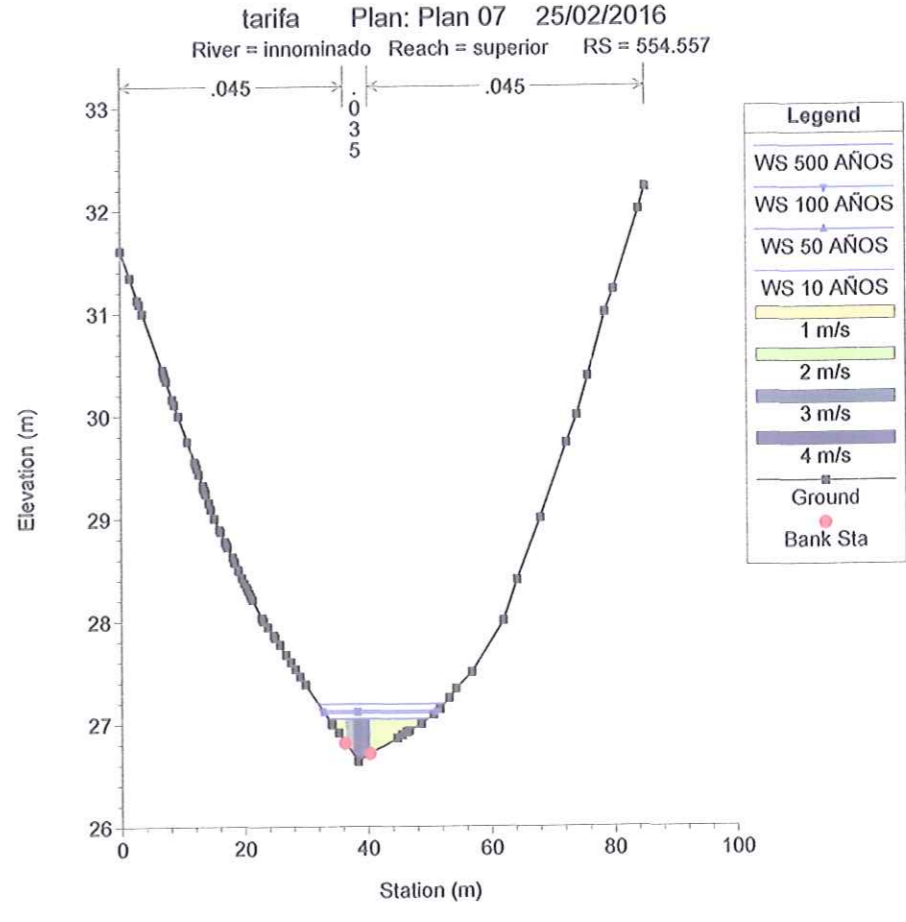
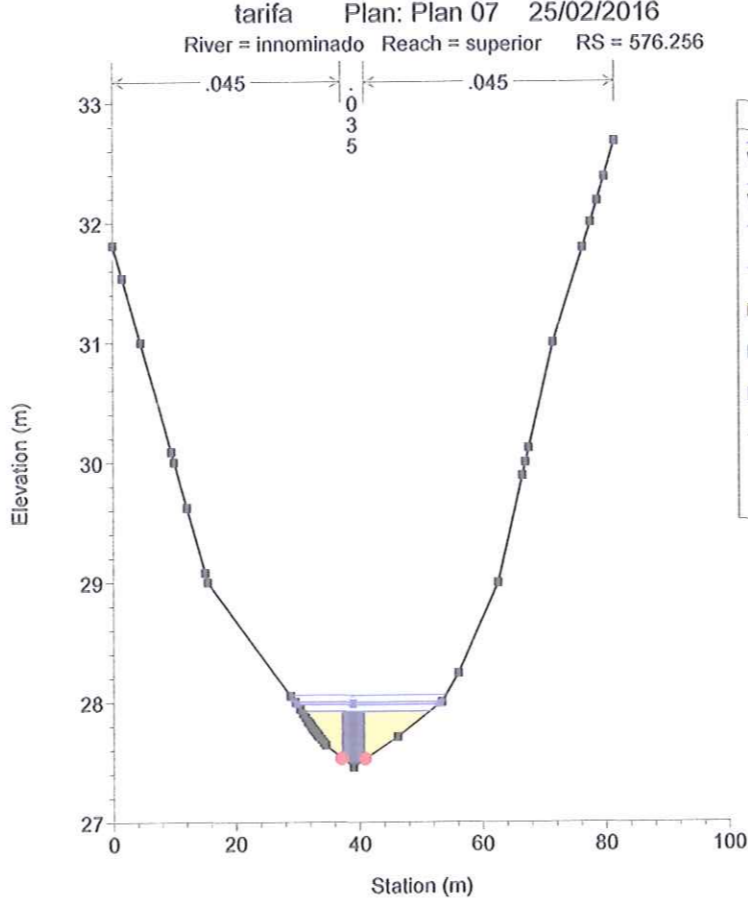
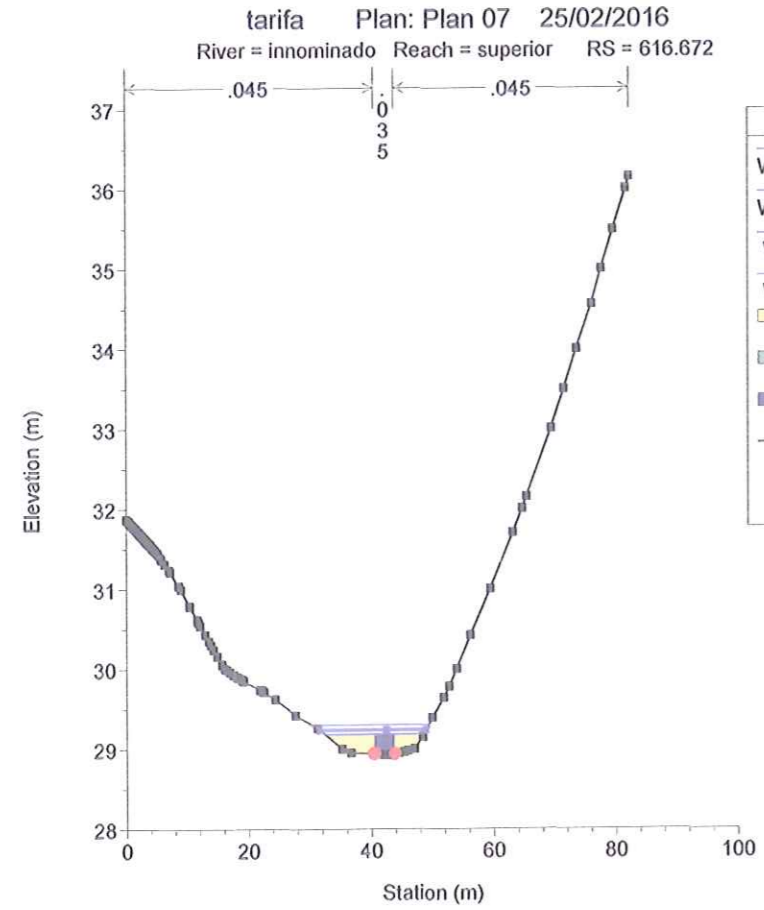
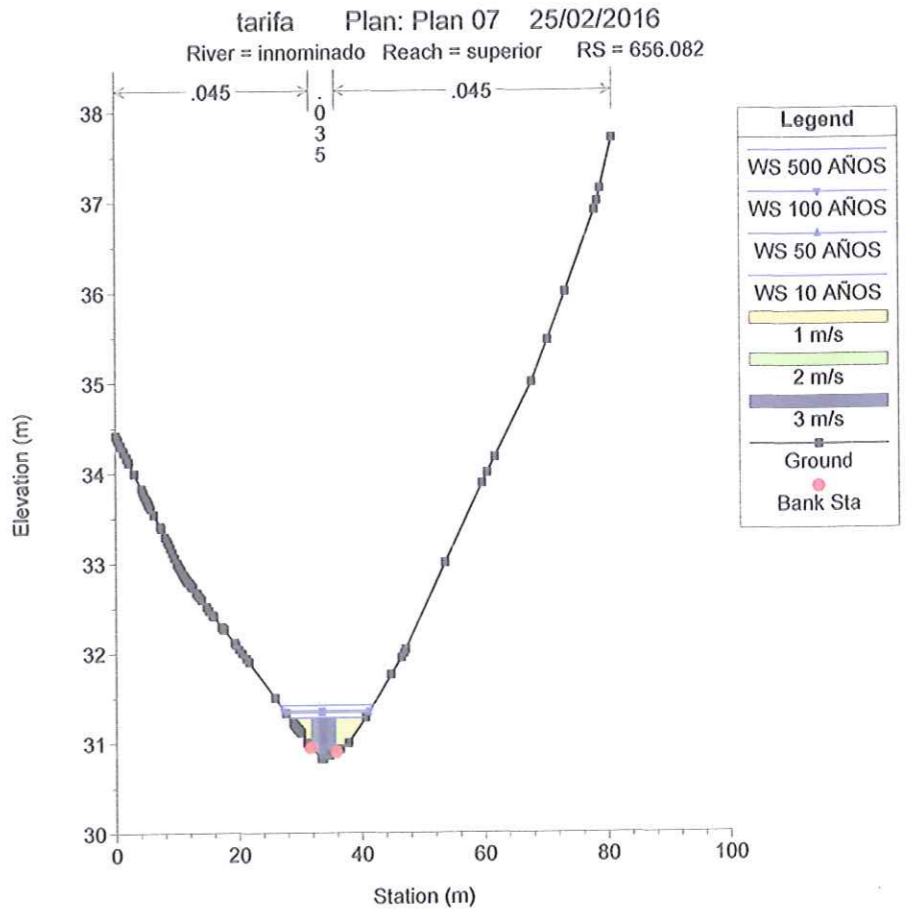
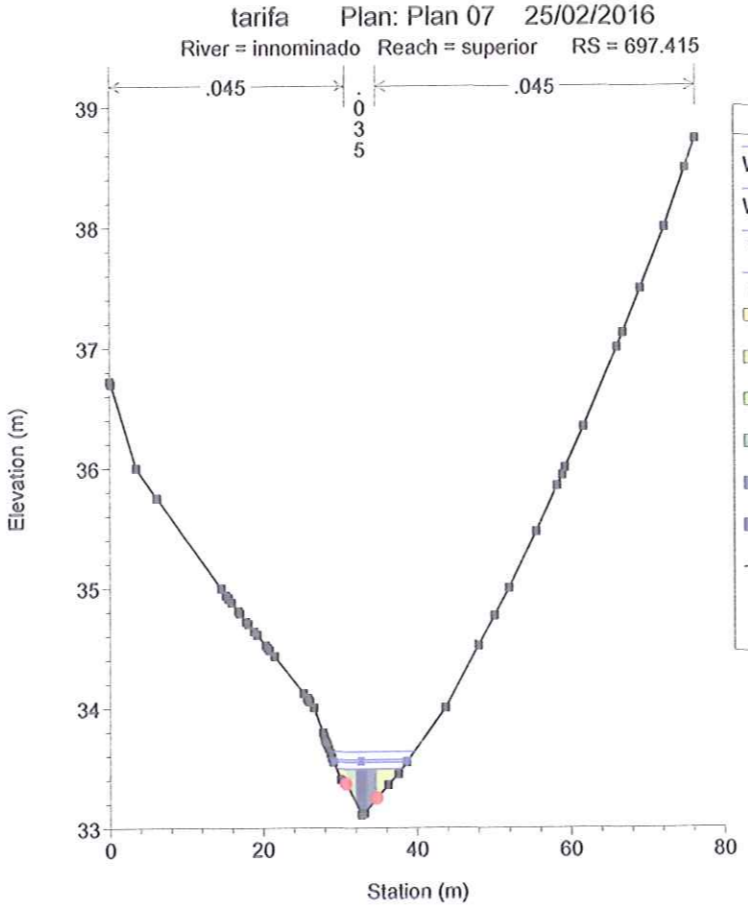
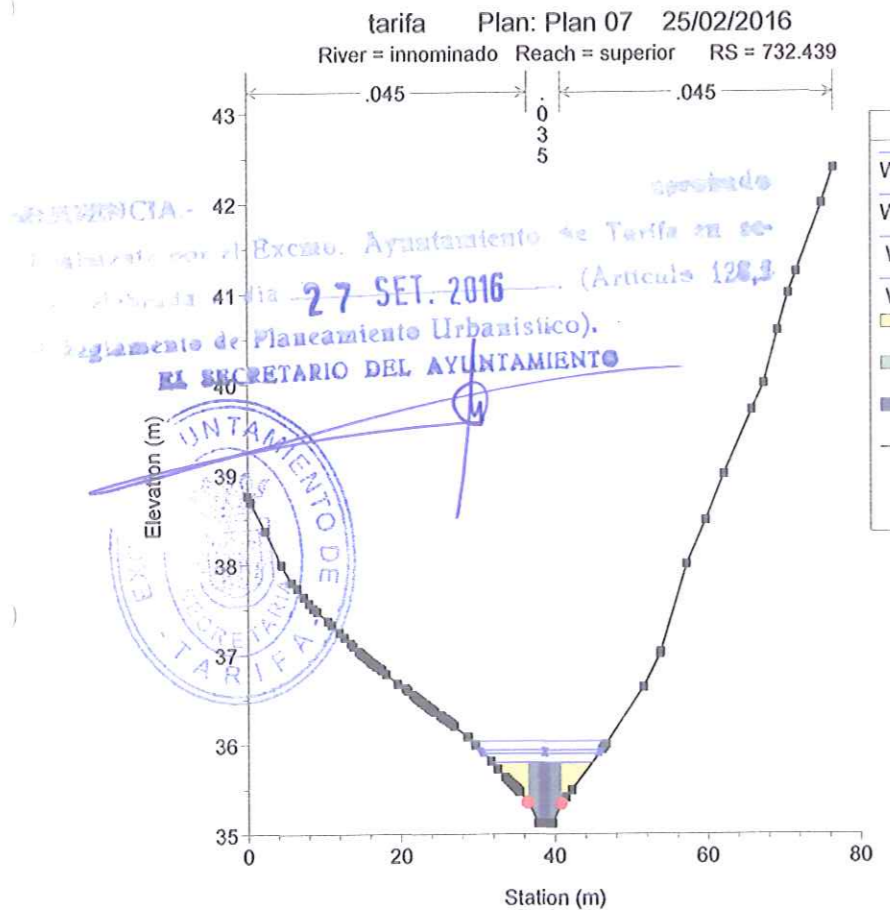
**RESOLUCIÓN.**

**aprobado**

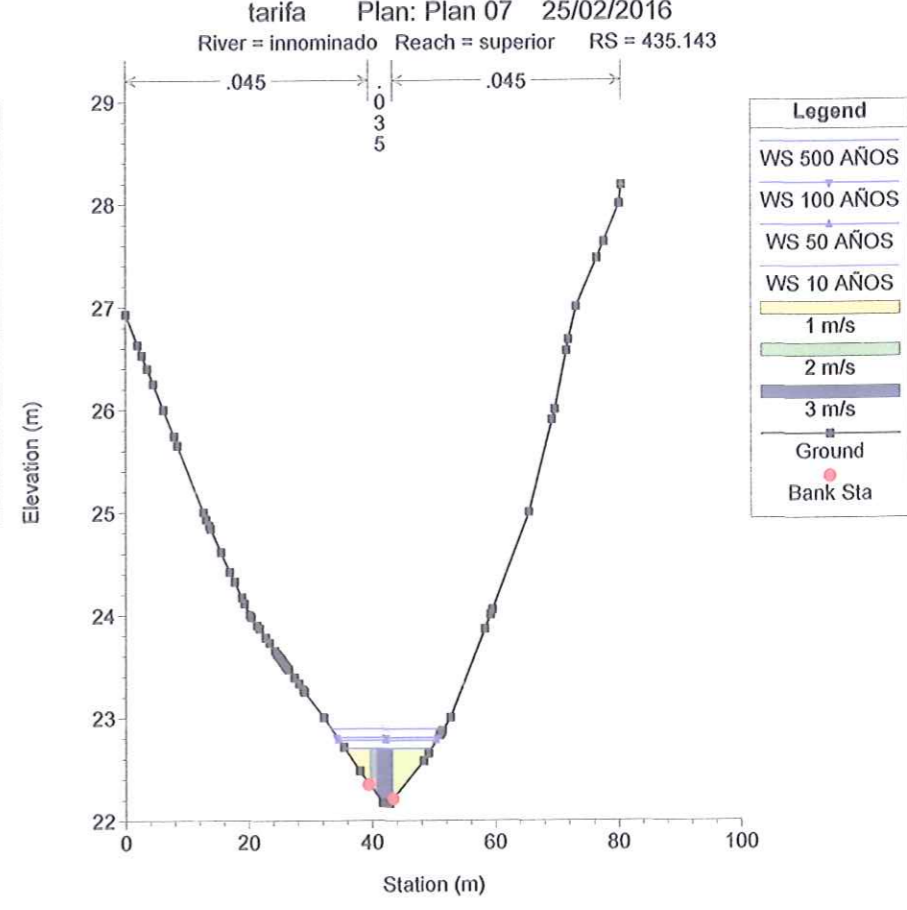
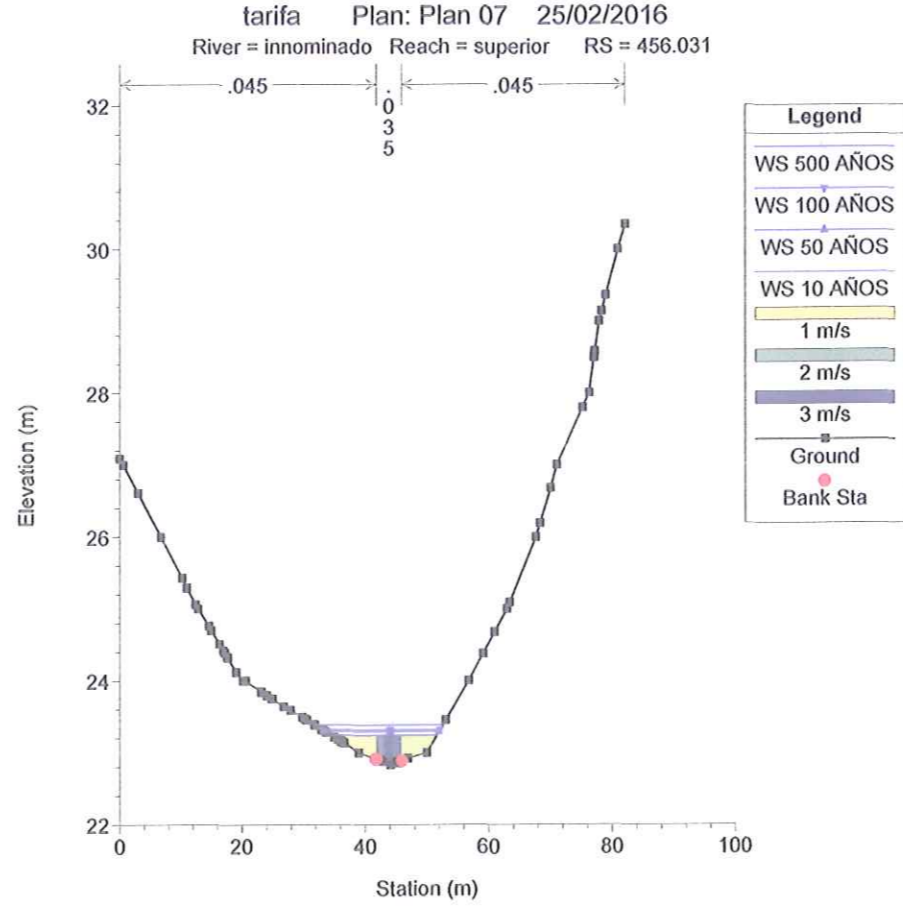
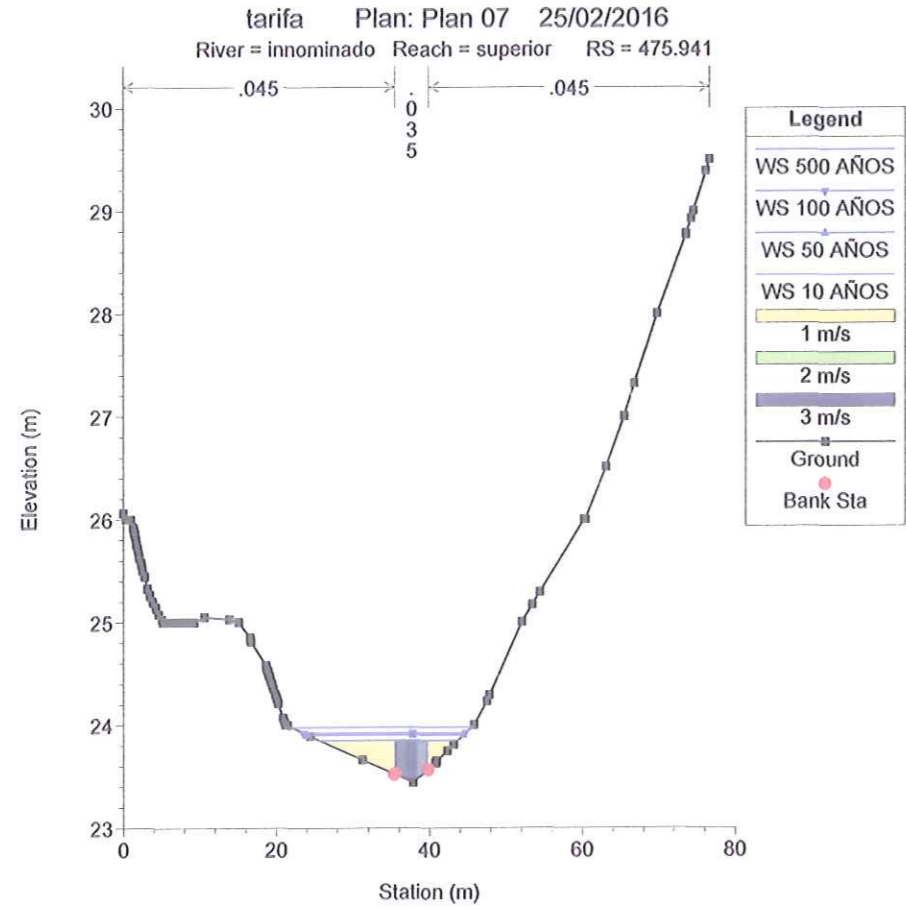
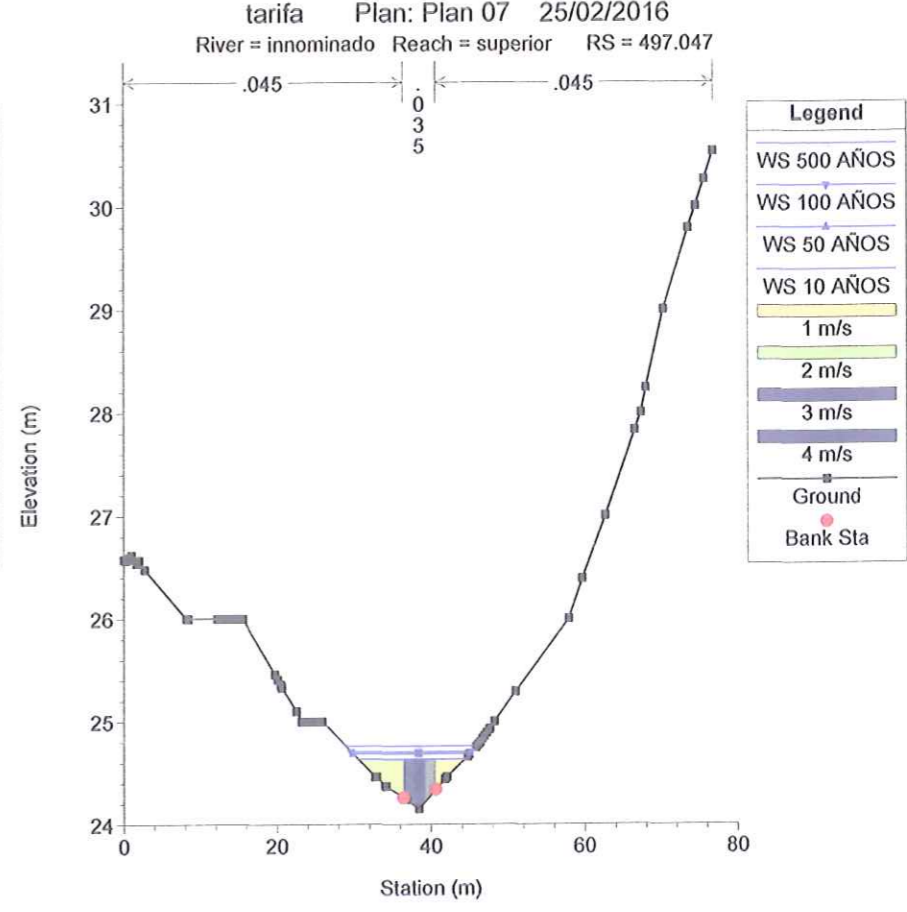
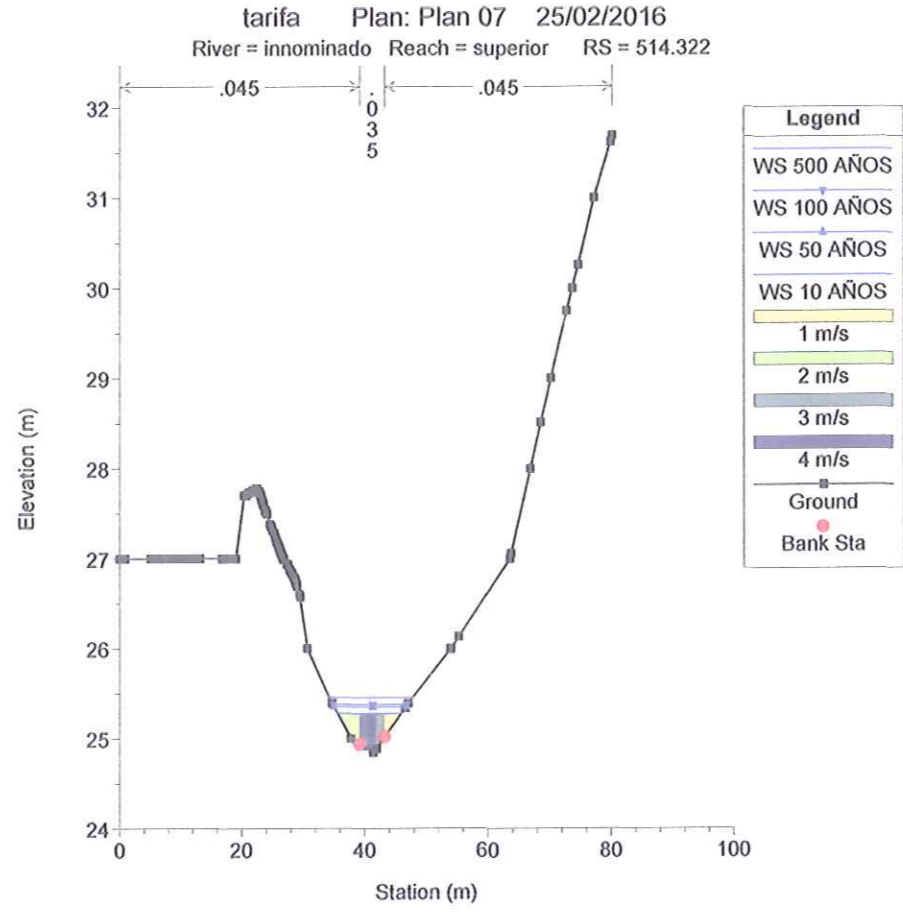
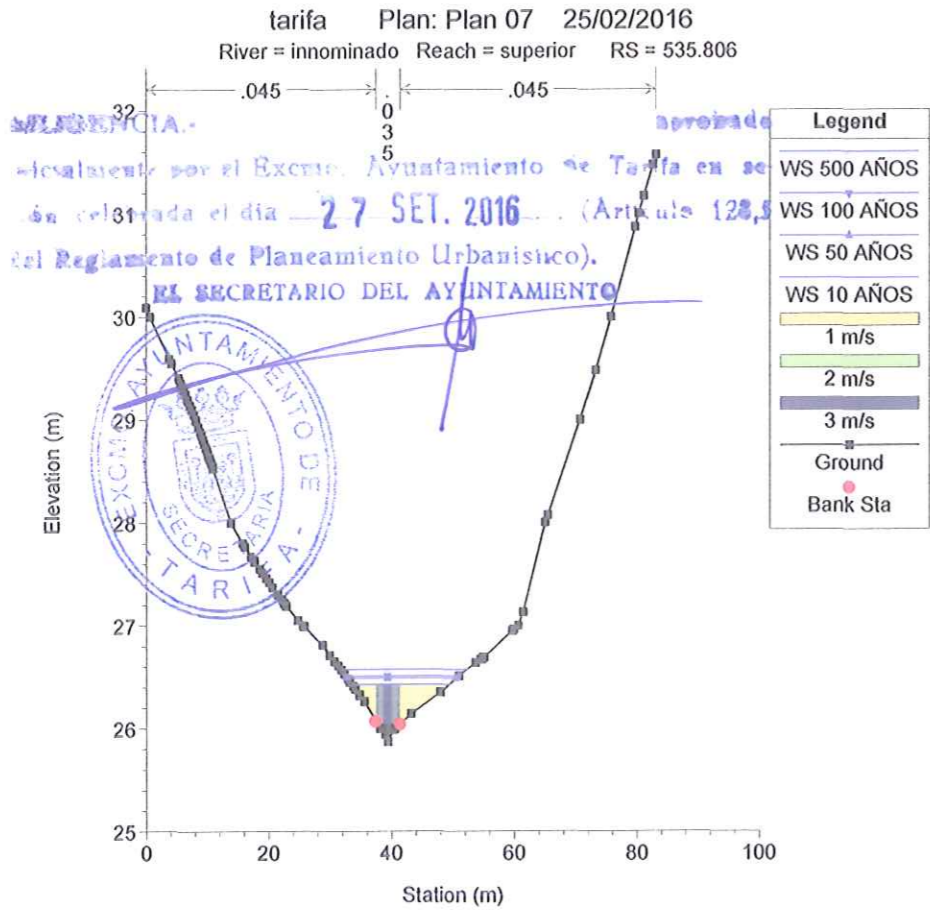
Acordado por el Excmo. Ayuntamiento de Tarifa en sesión celebrada el día **27 SET. 2016** ... (Artículo 128,5 del Reglamento de Planeamiento Urbanístico).

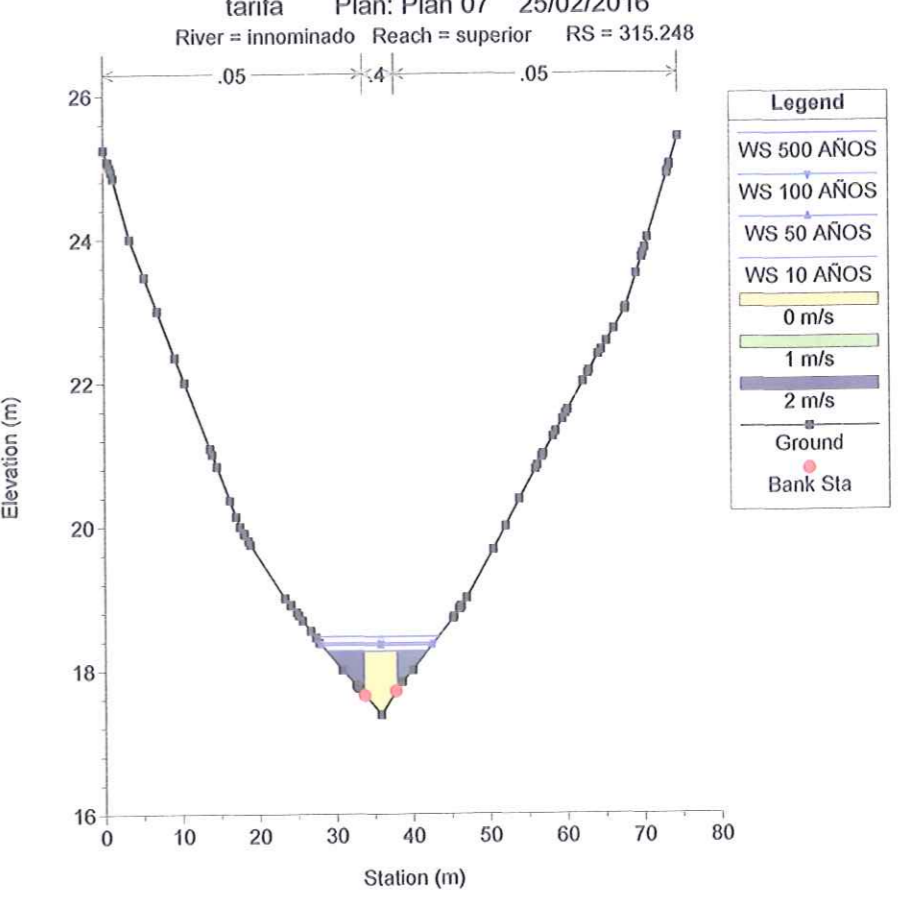
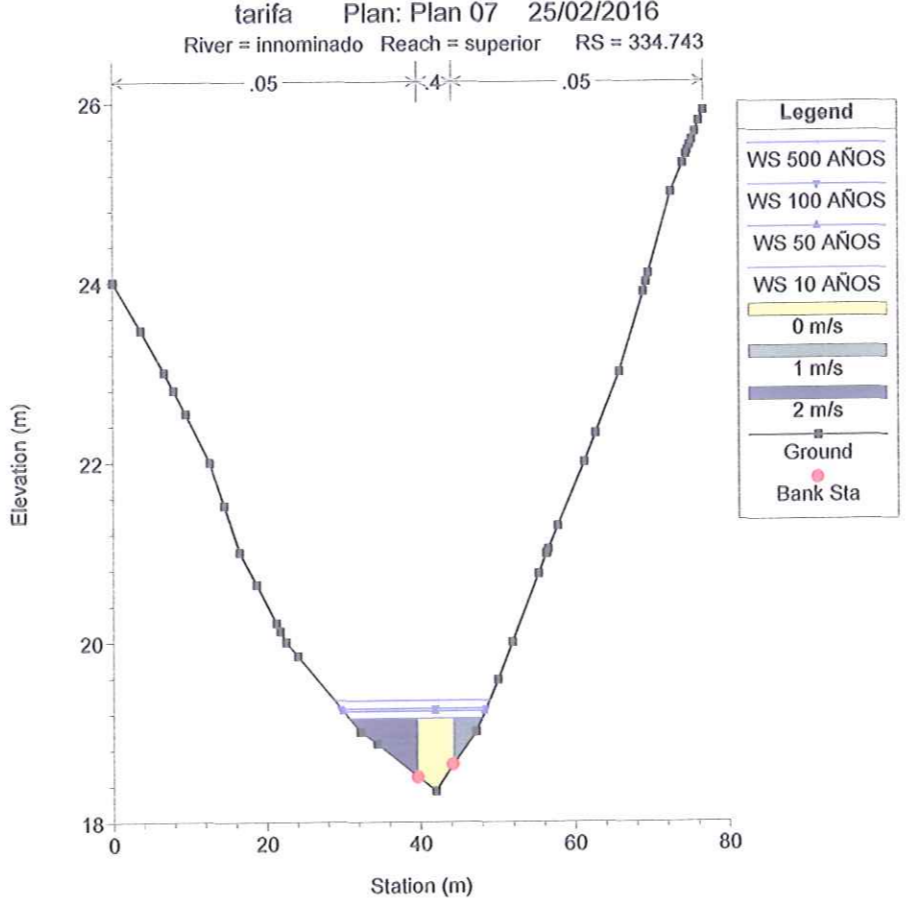
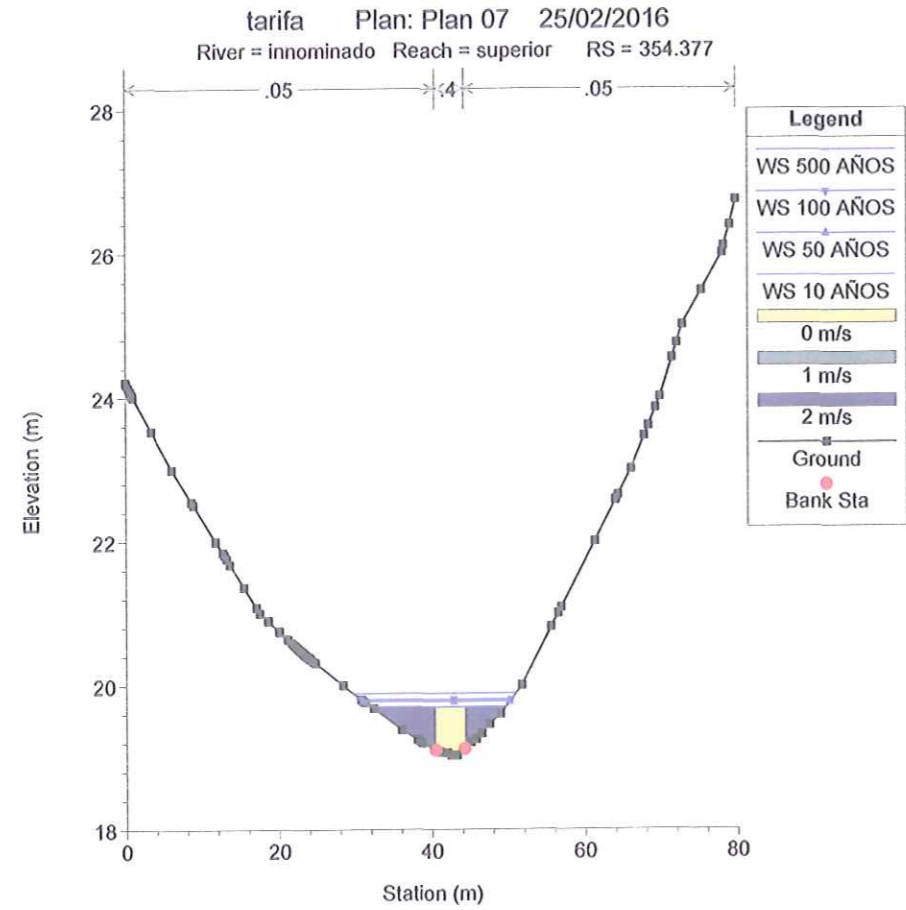
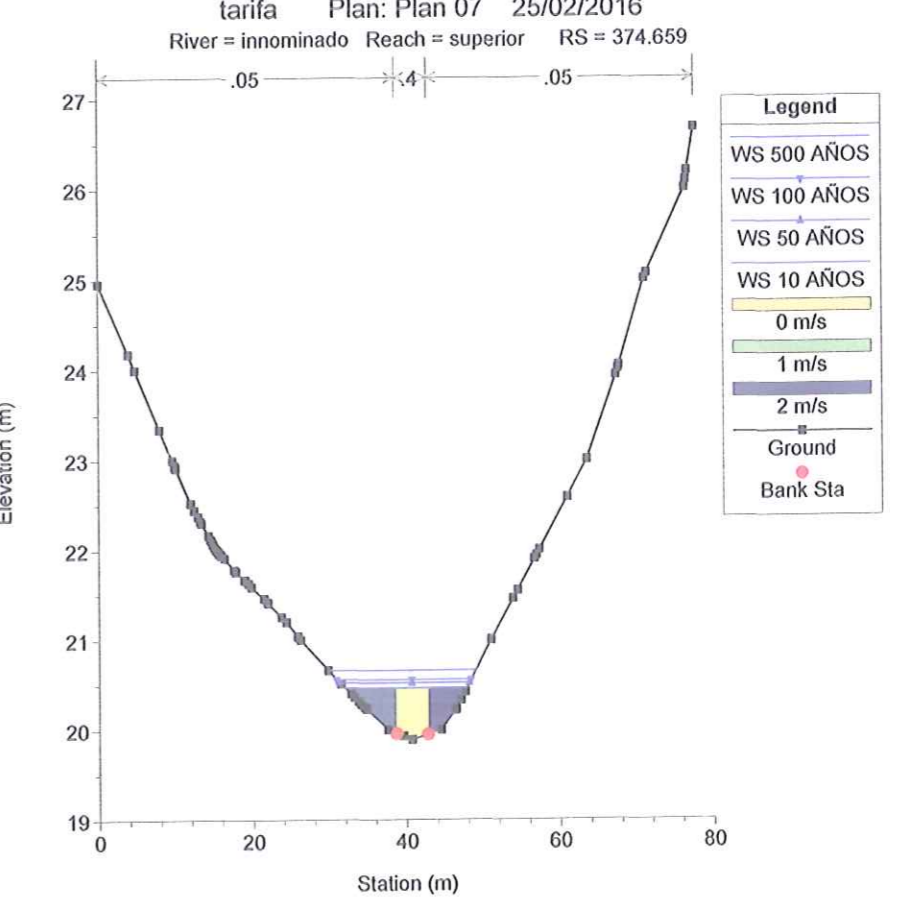
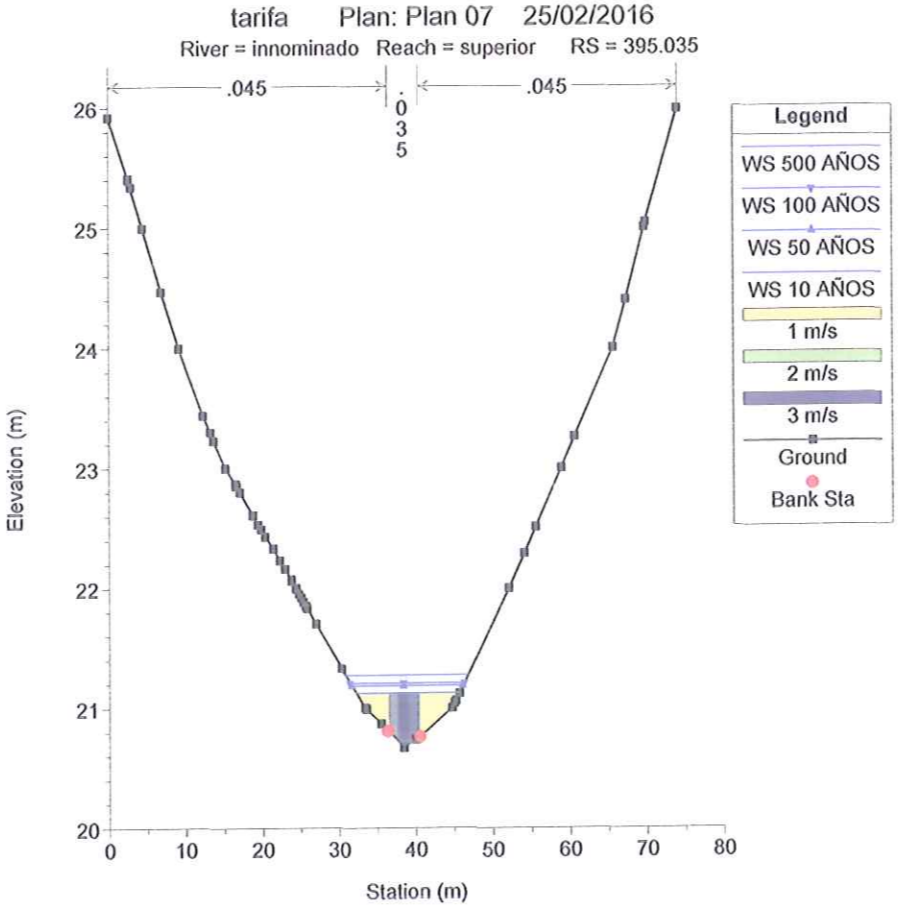
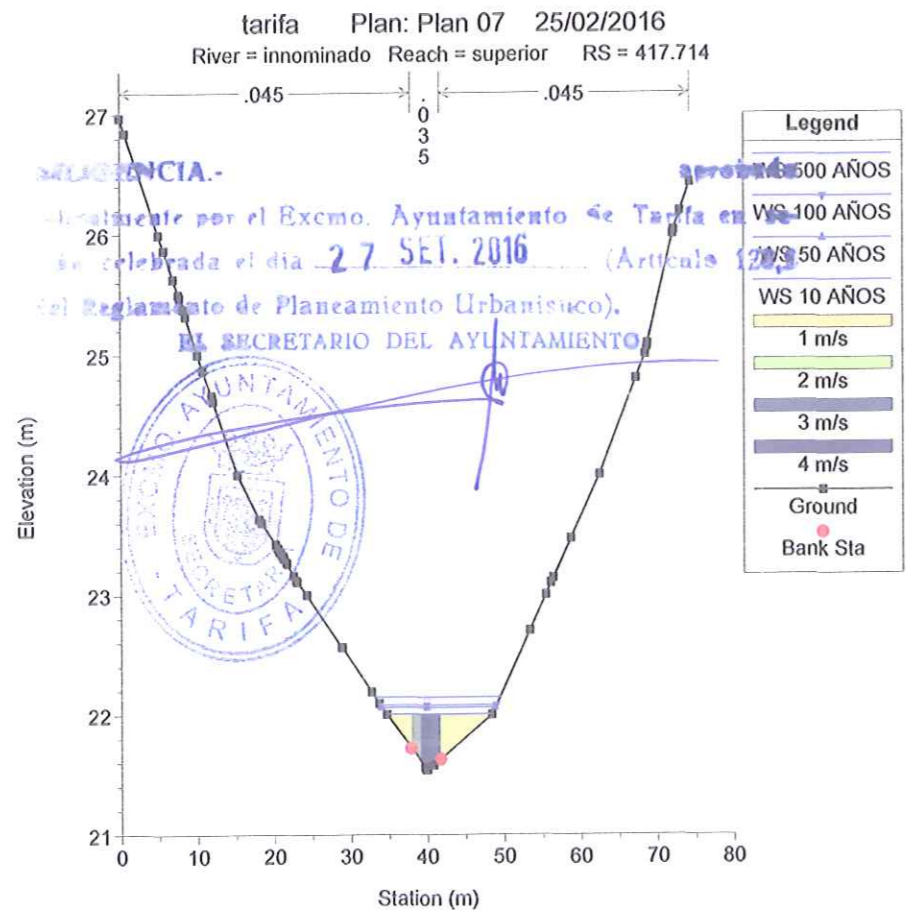
EL SECRETARIO DEL AYUNTAMIENTO

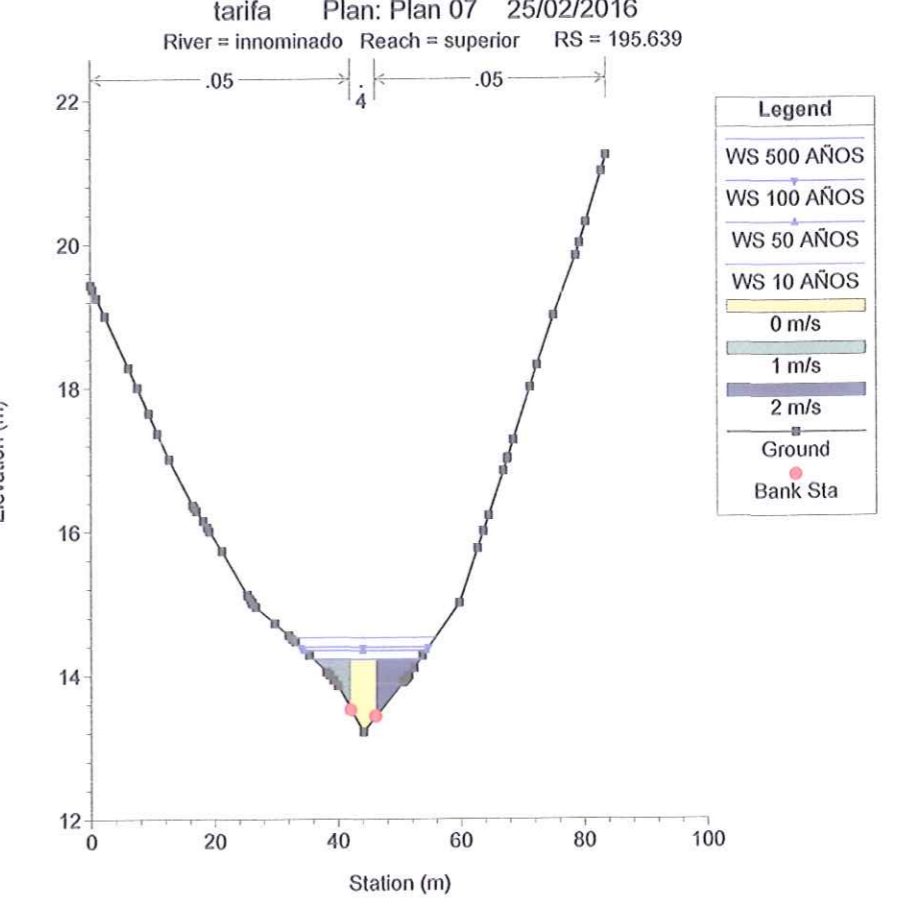
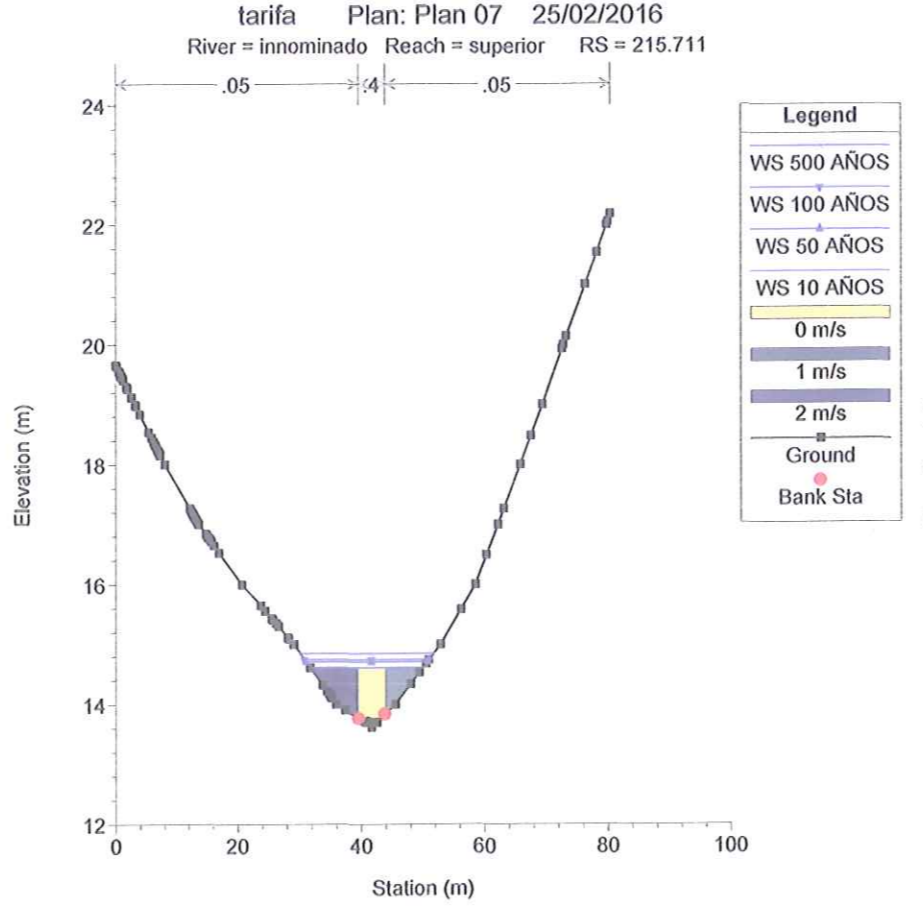
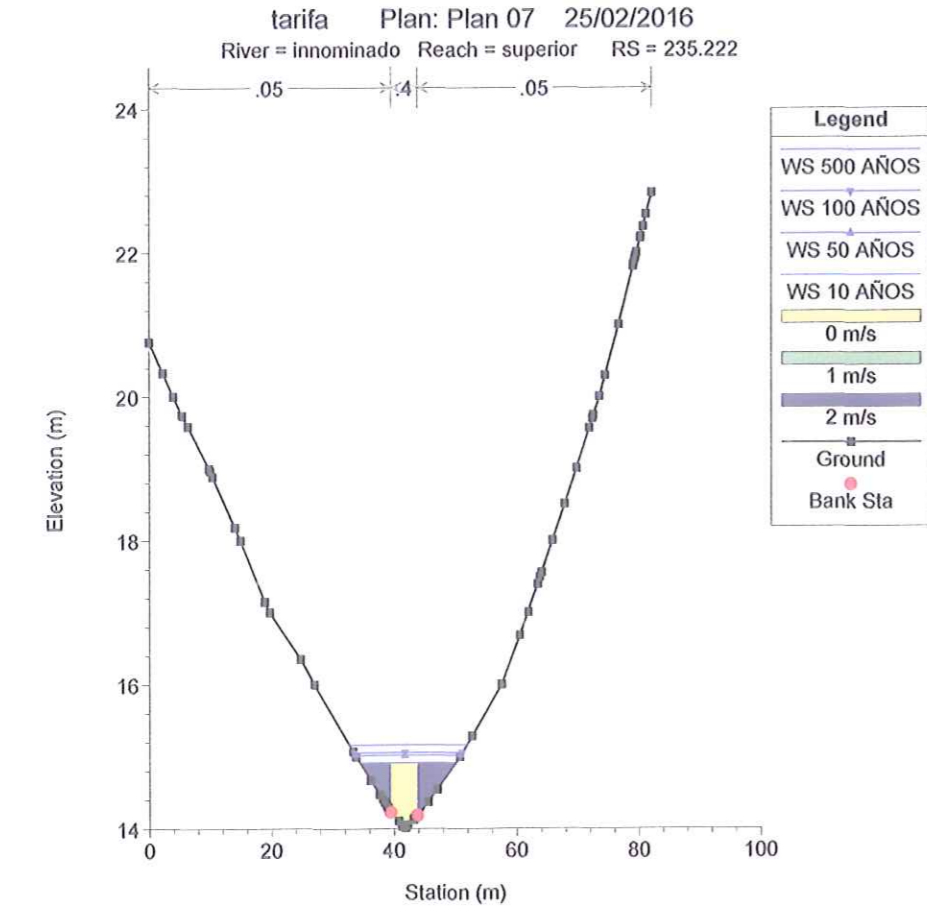
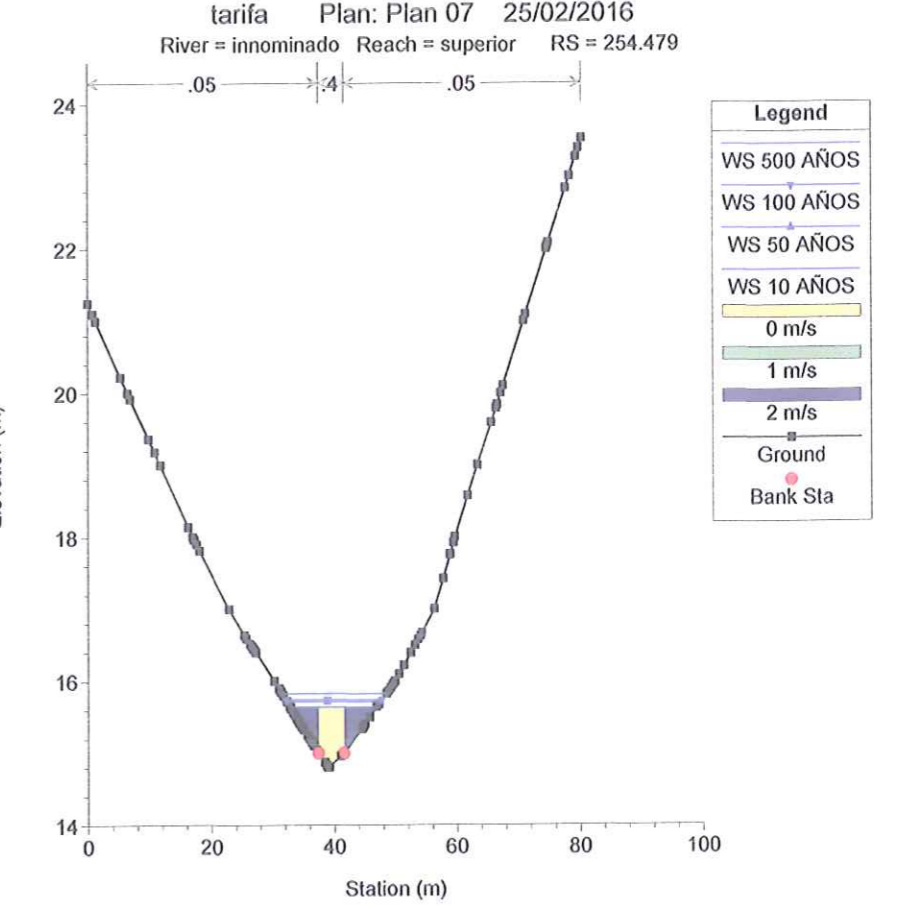
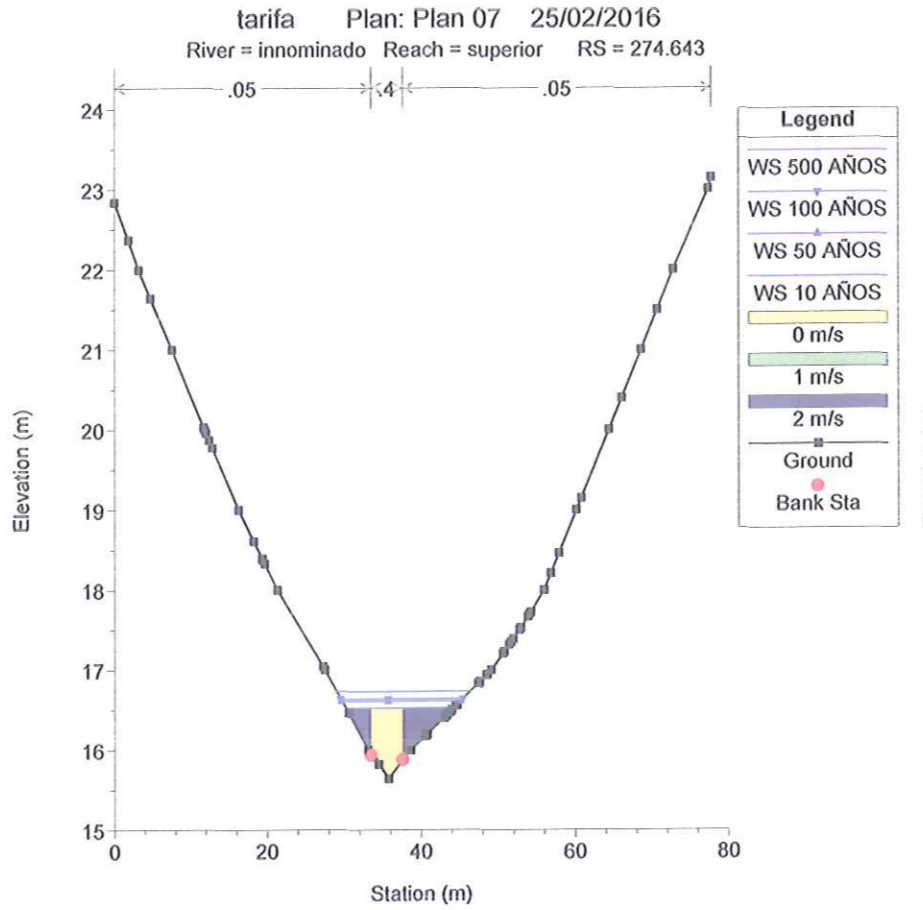
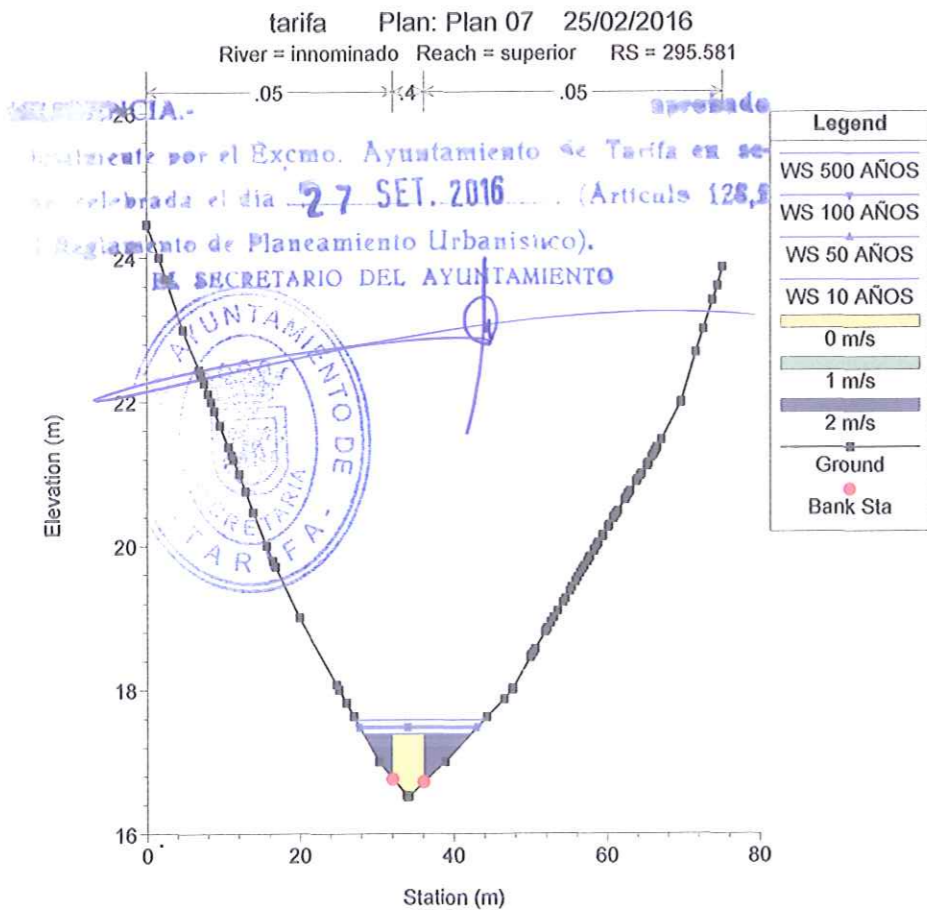


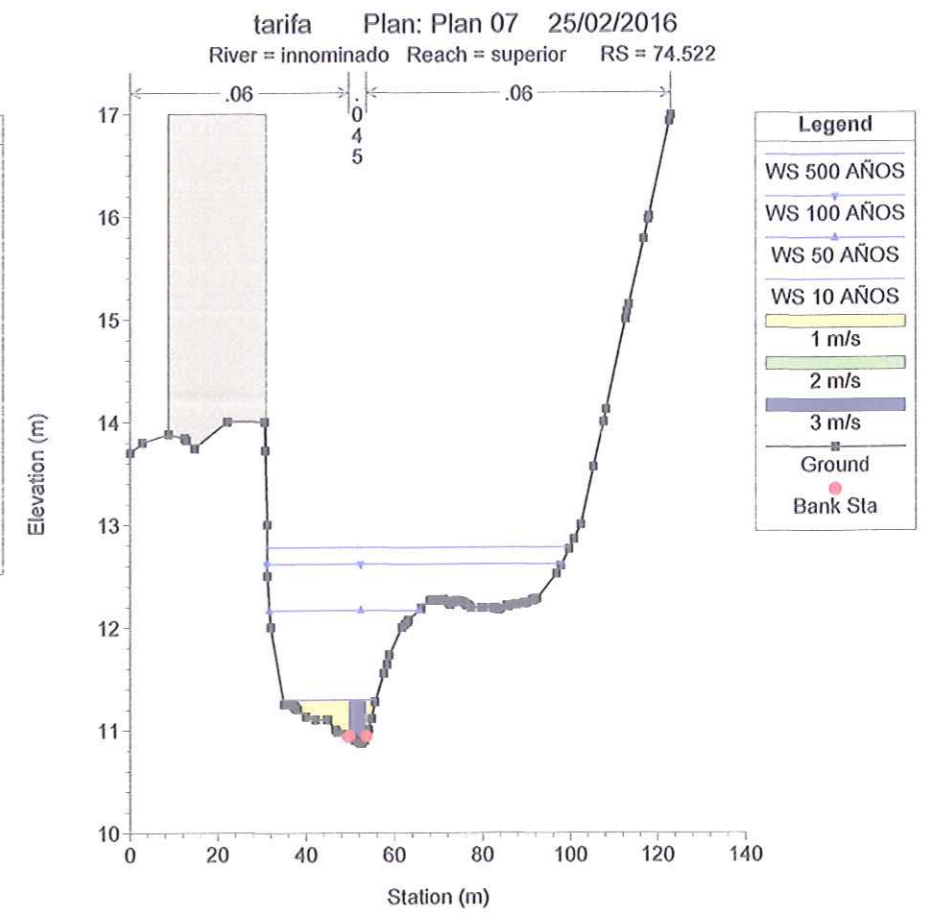
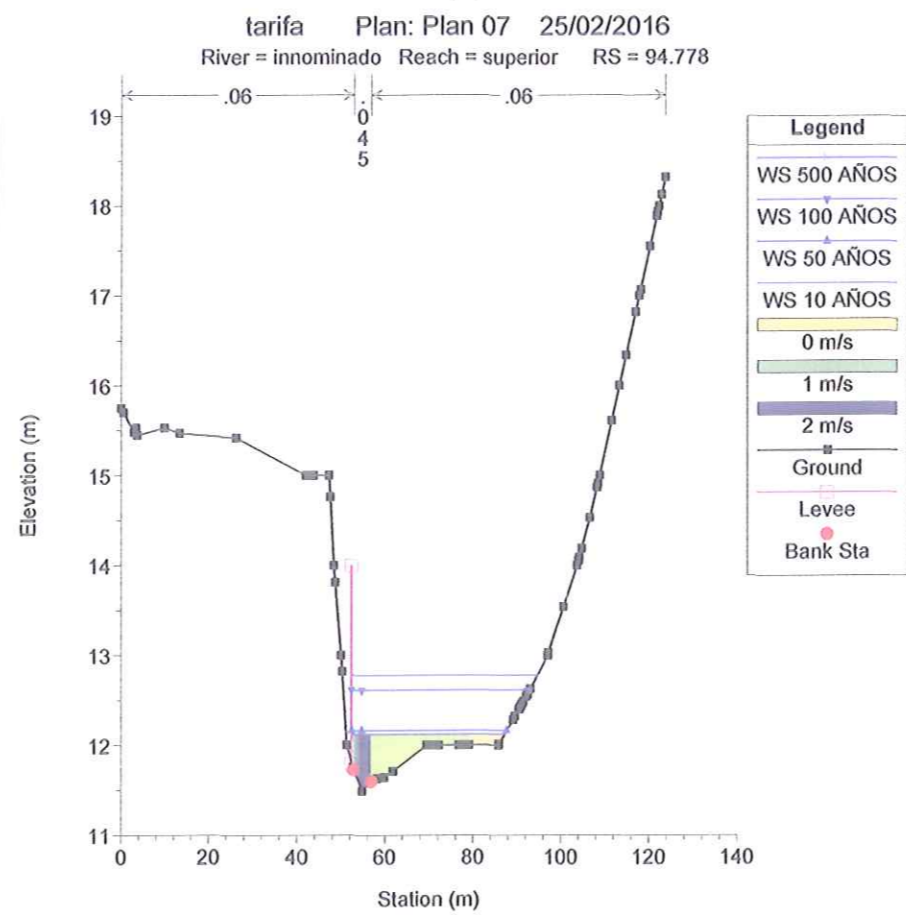
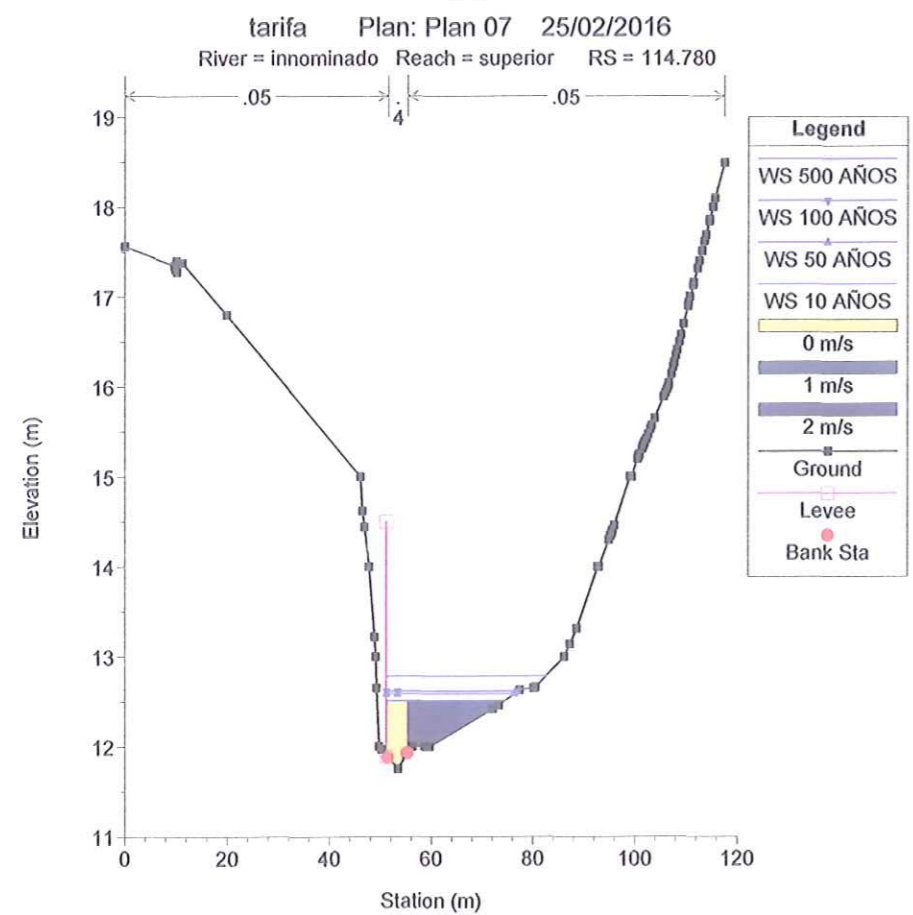
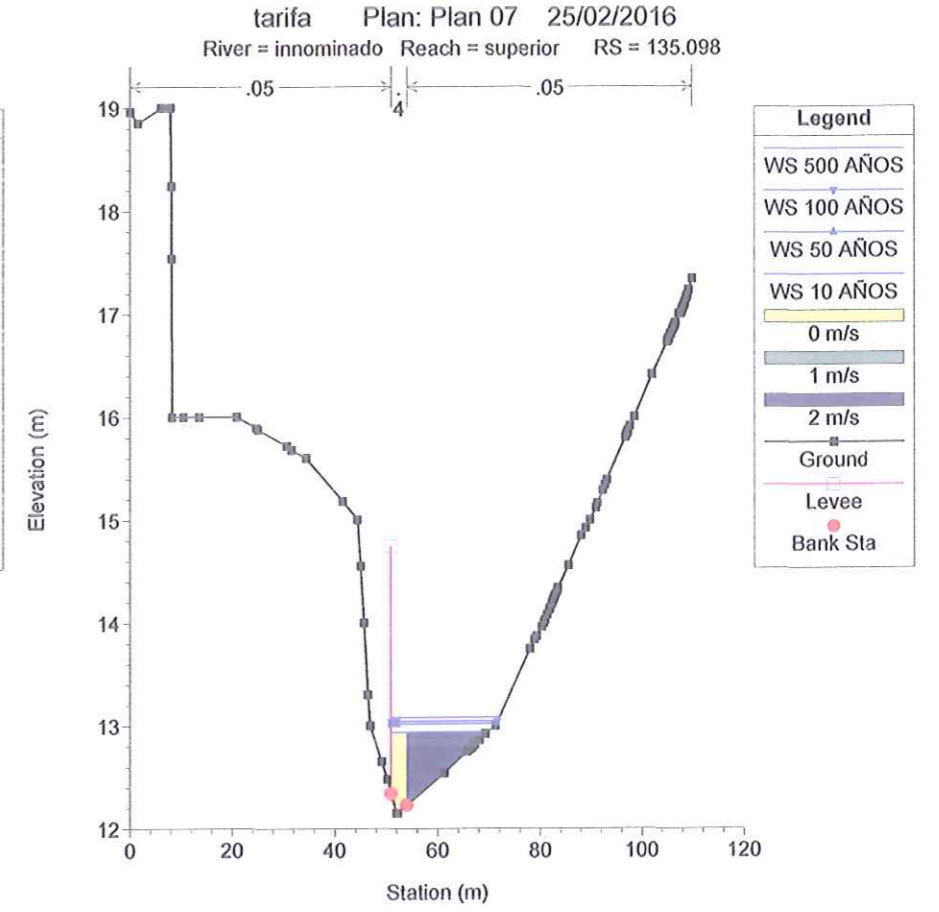
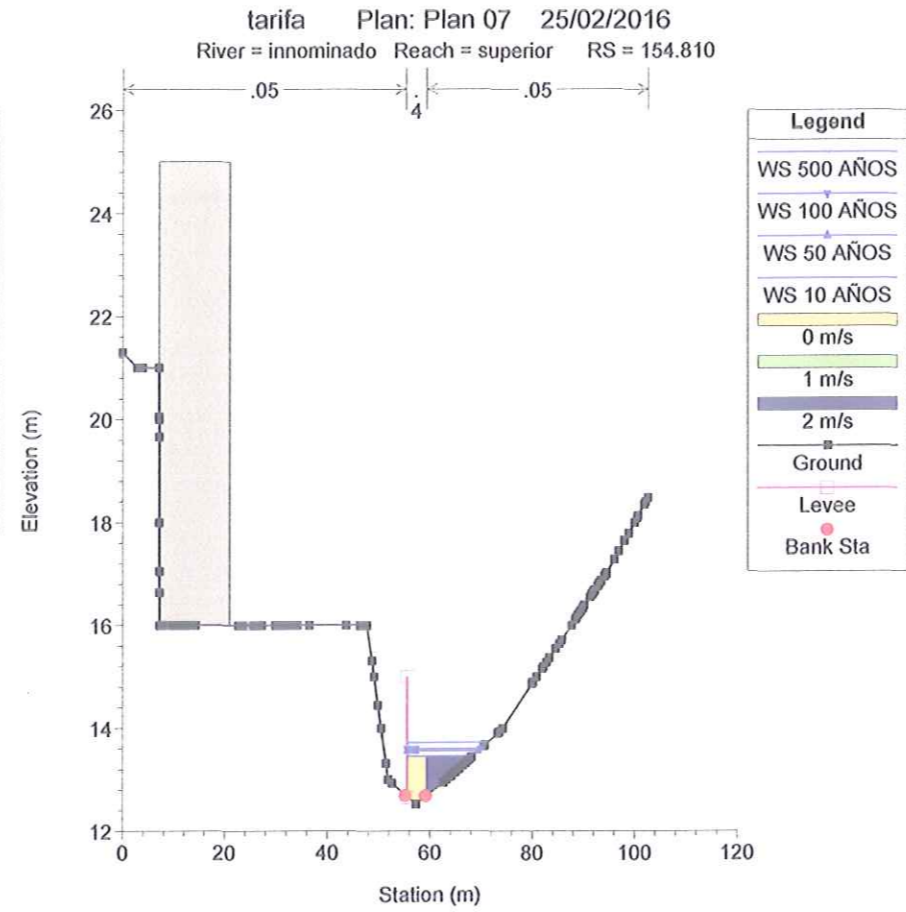
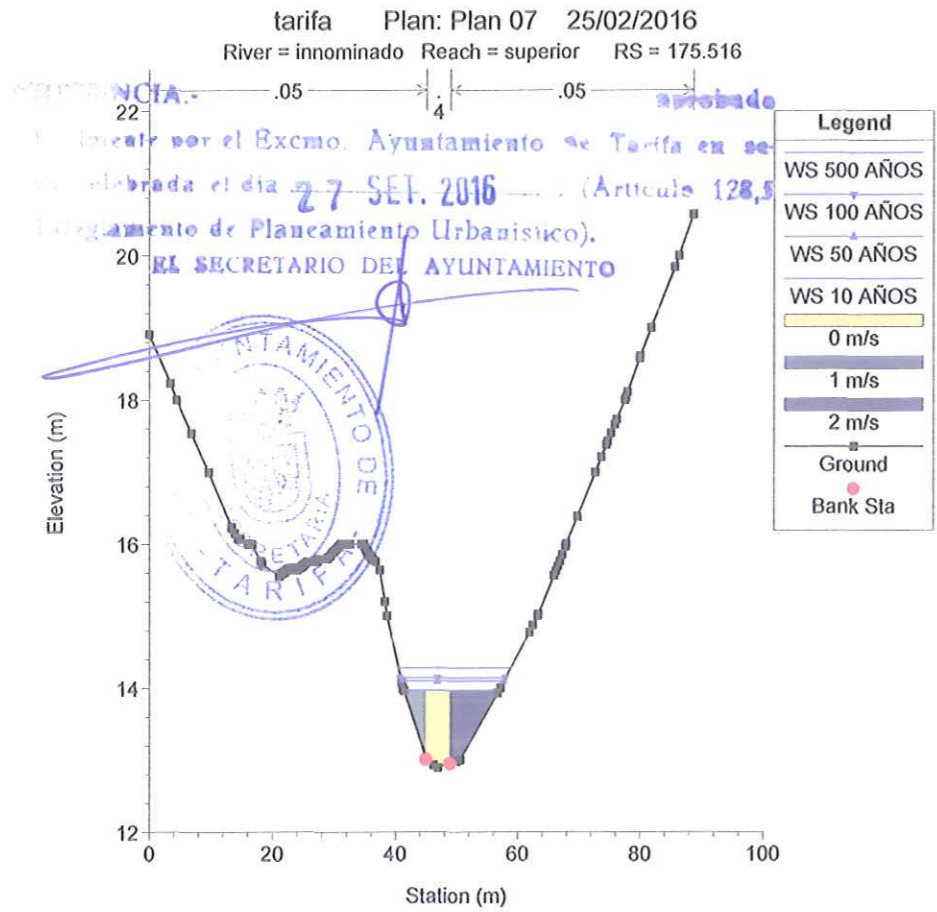


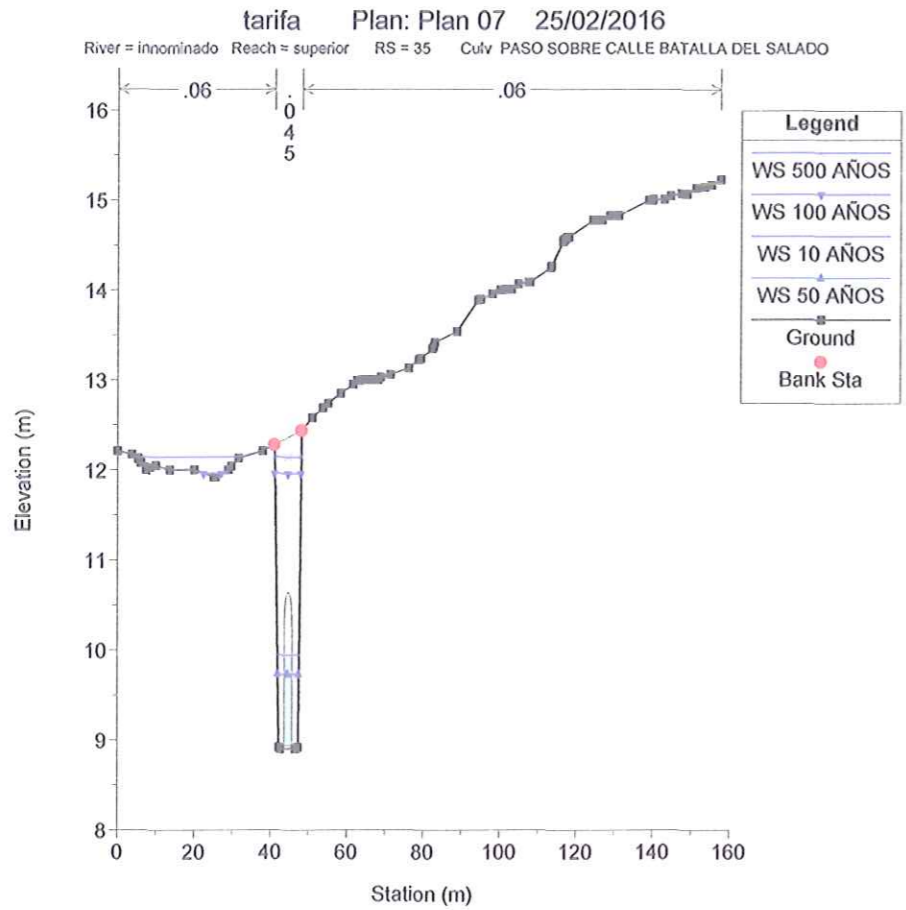
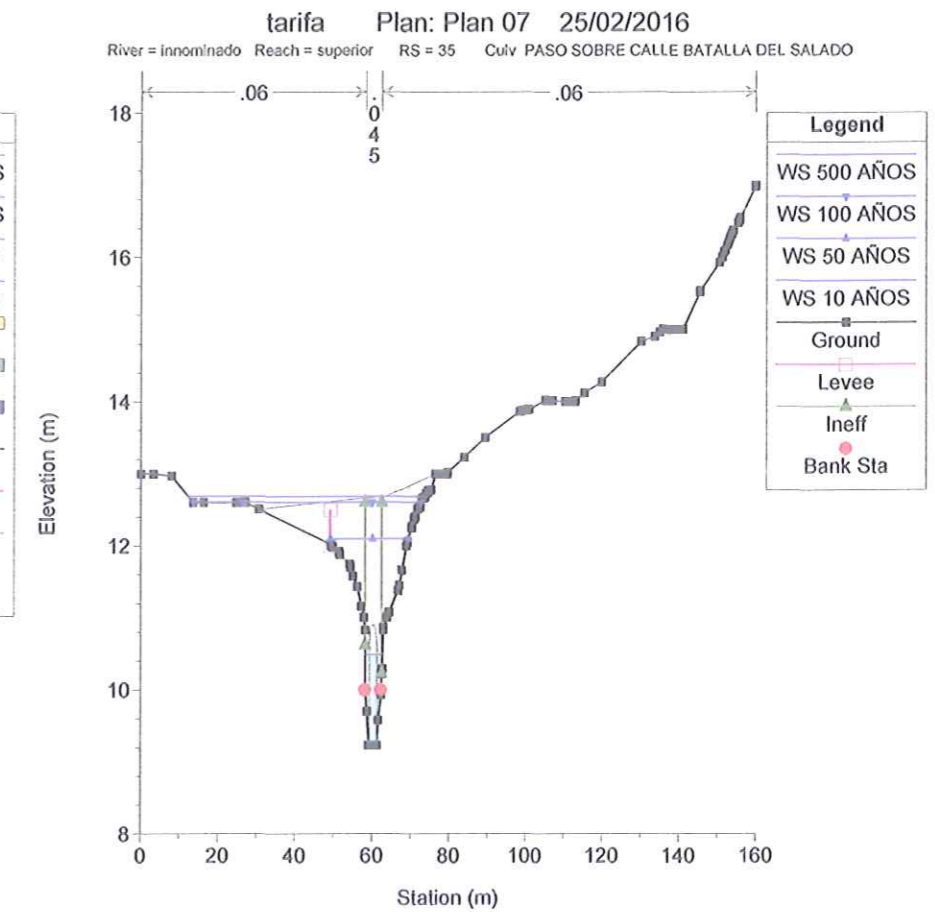
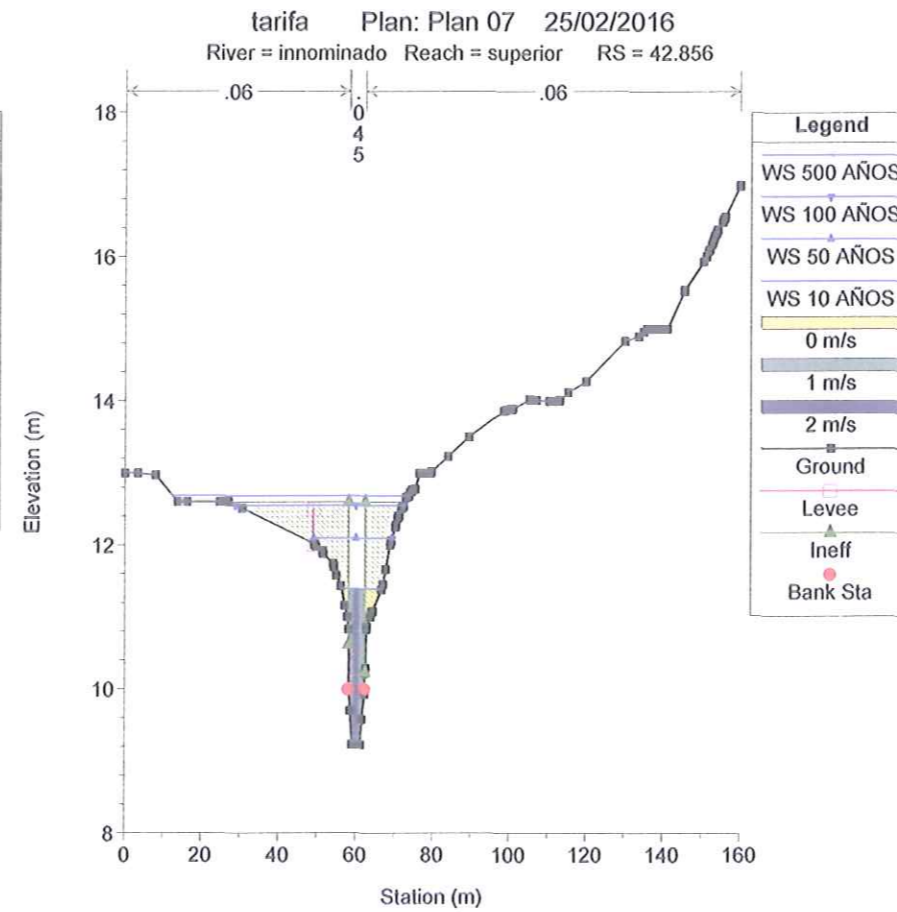
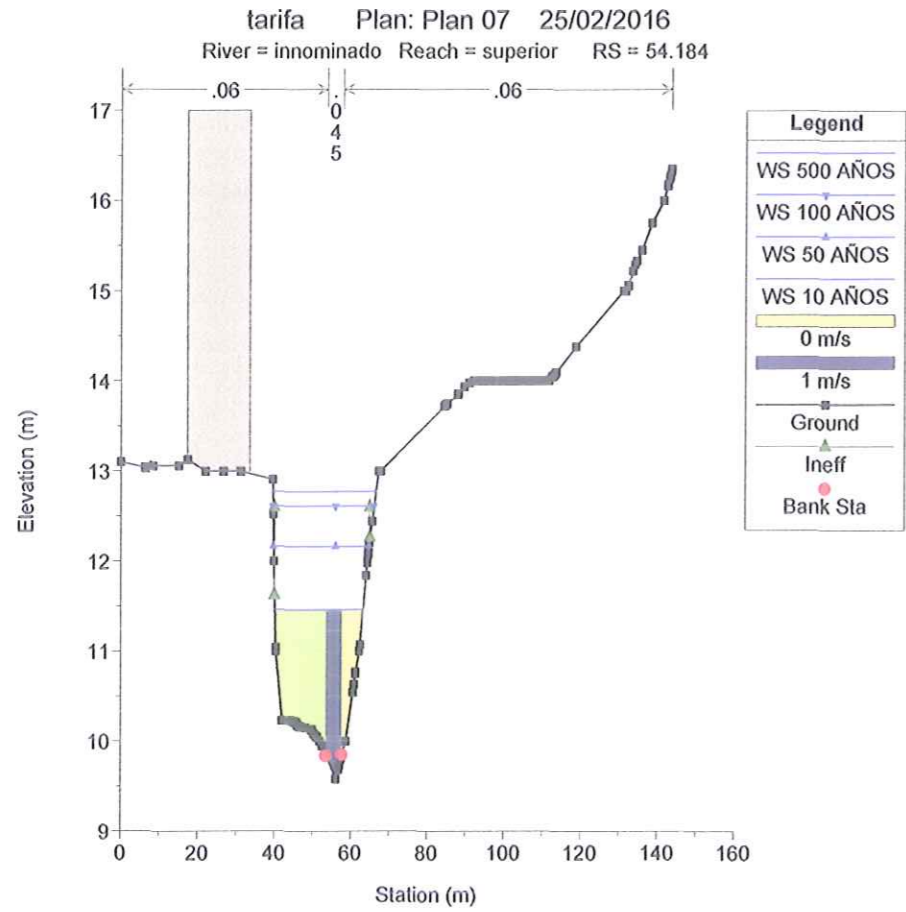












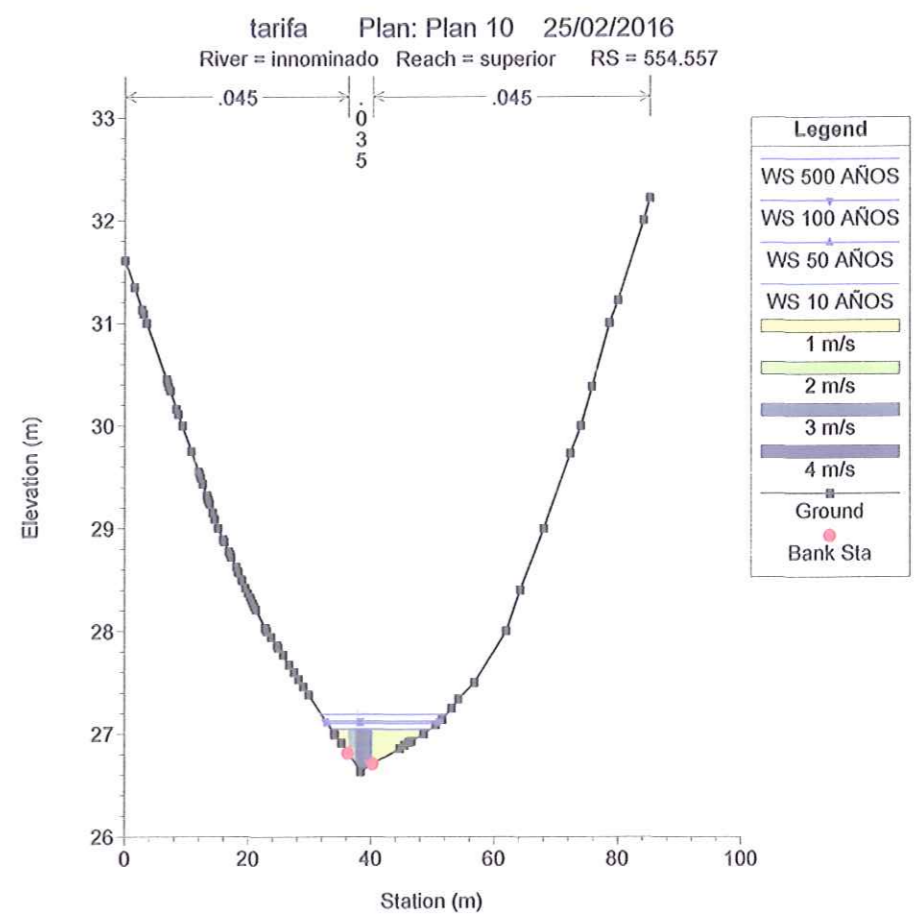
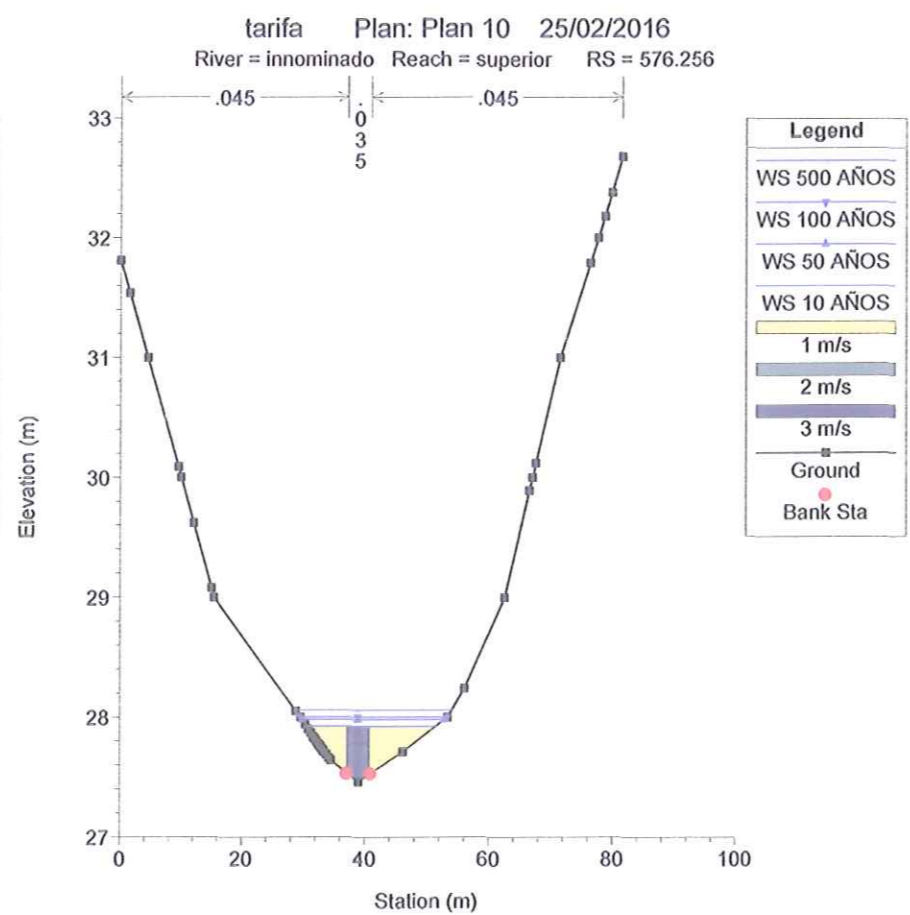
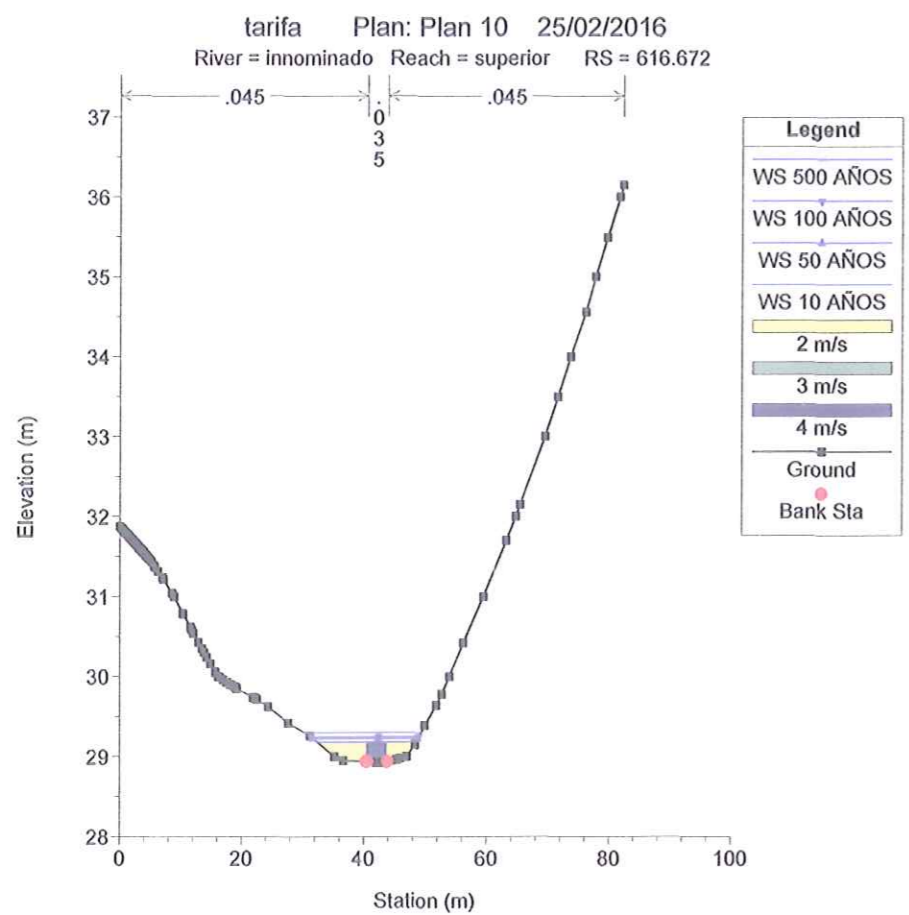
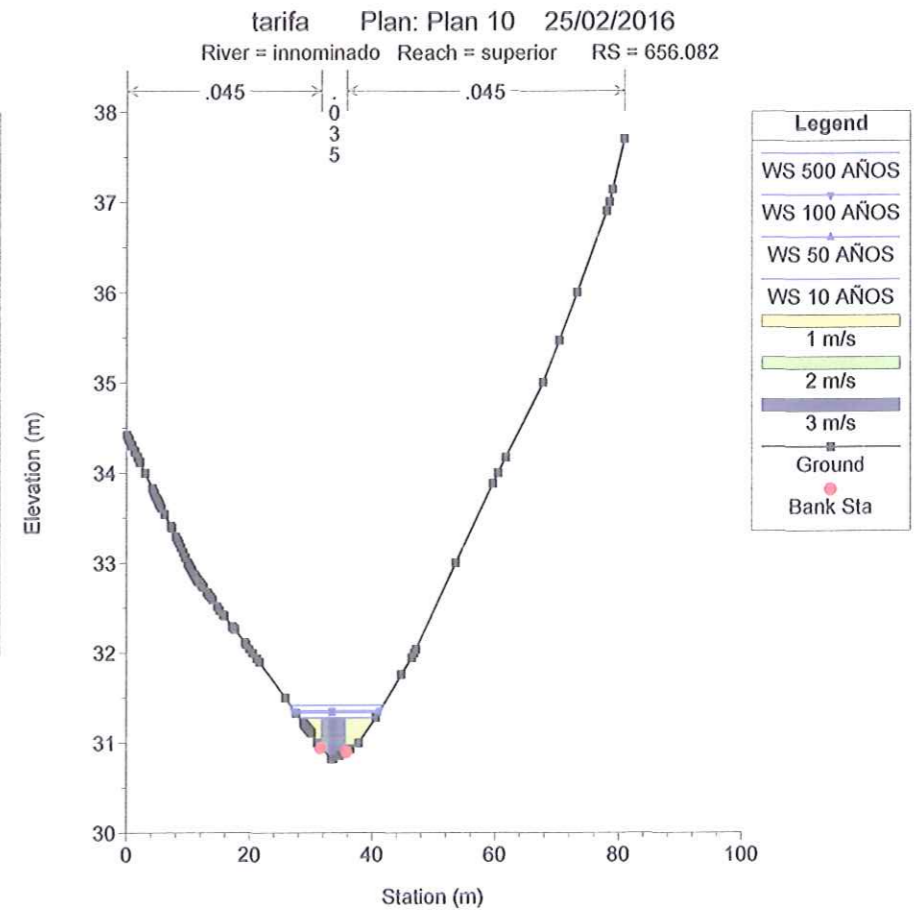
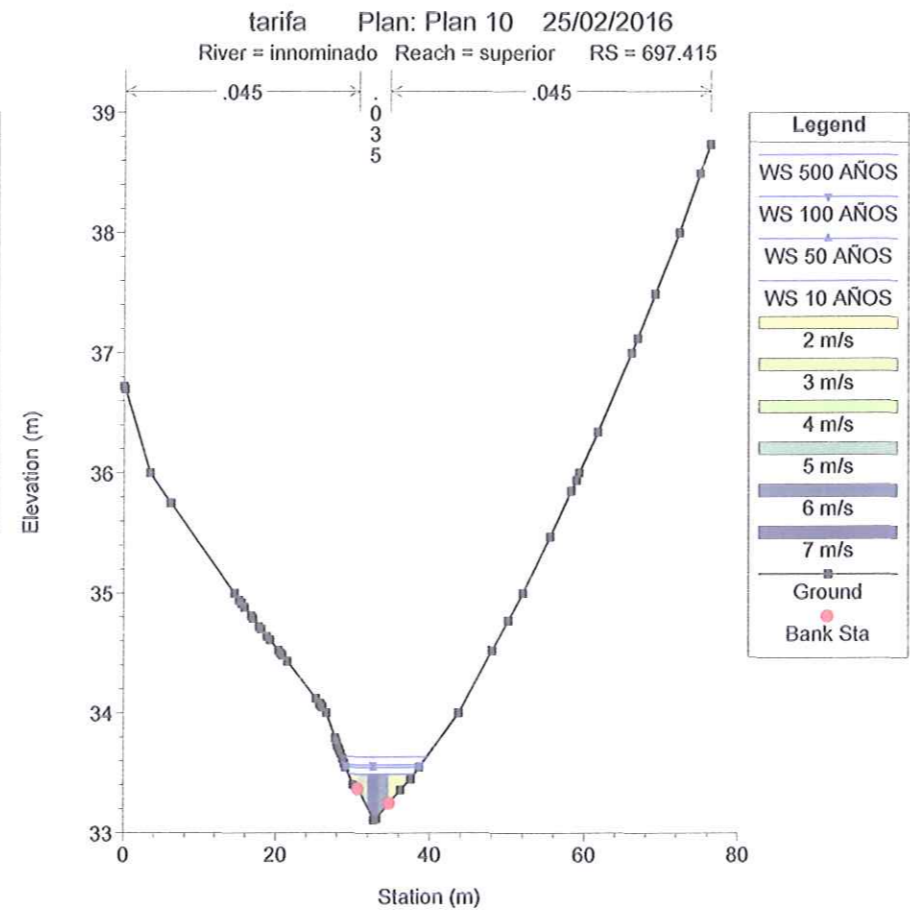
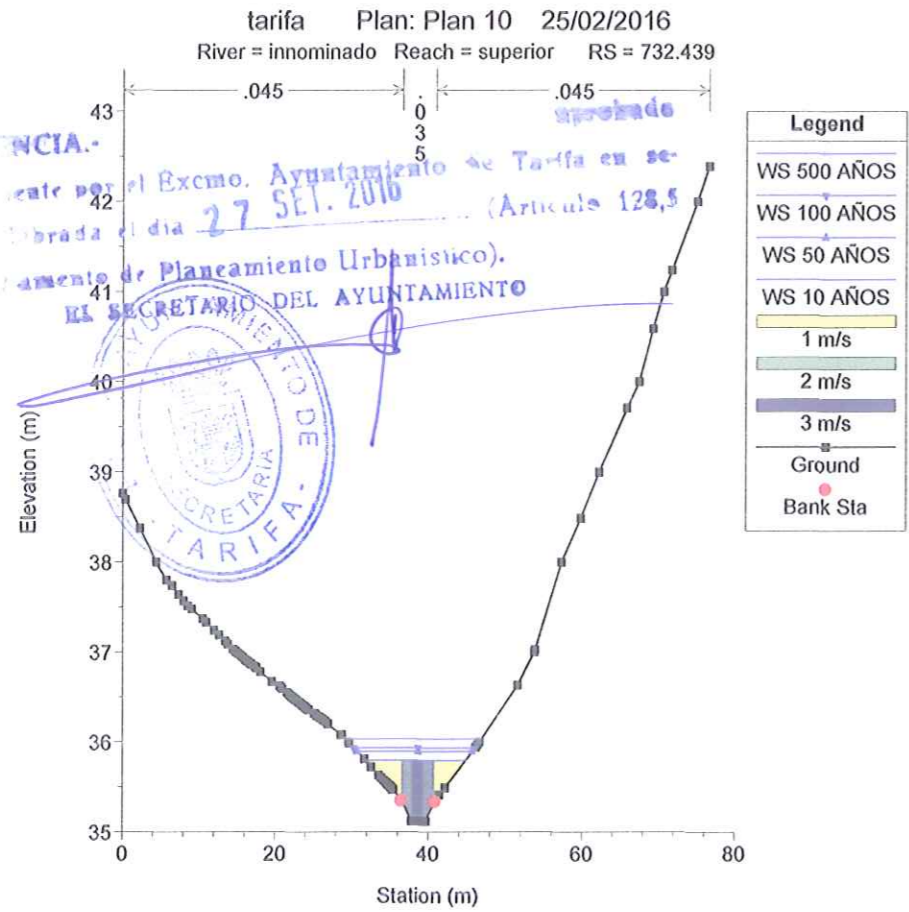
RESOLUCION -  
Aprobado  
Aprobado por el Excmo. Ayuntamiento de Tarifa en sesión celebrada el día 27 SET. 2016. (Artículo 126,5 del Reglamento de Planeamiento Urbanístico).  
EL SECRETARIO DEL AYUNTAMIENTO



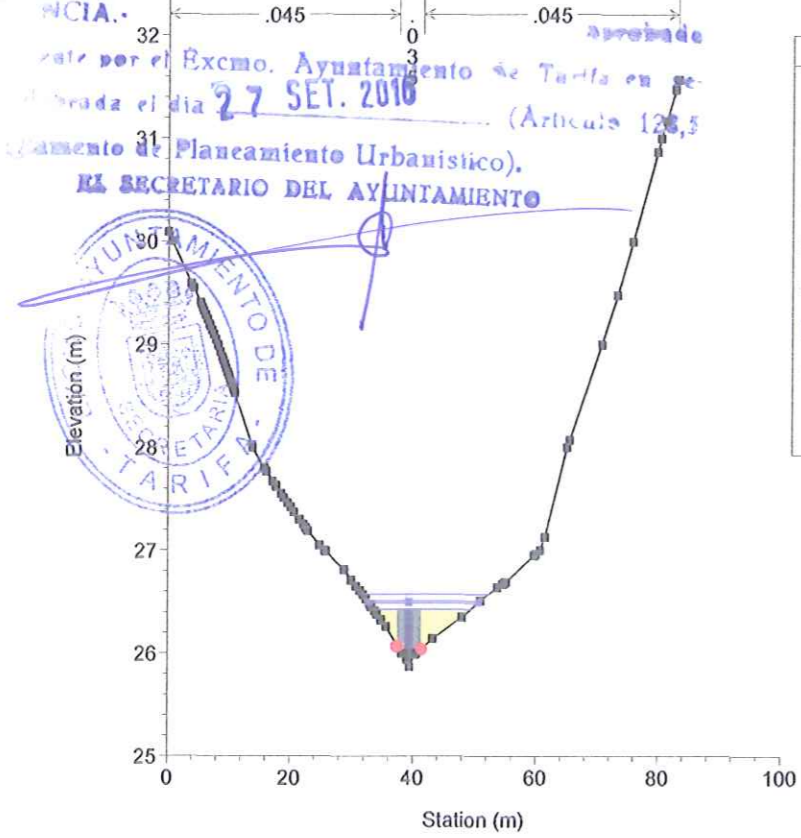
ARROYO INNOMINADO – SITUACIÓN FUTURA CON TRASVASE

RESOLUCIÓN- aprobado  
Resolución por el Excmo. Ayuntamiento de Tarifa en se-  
sión celebrada el día **27 SET. 2016** (Artículo 128,8  
del Reglamento de Planeamiento Urbanístico).  
**EL SECRETARIO DEL AYUNTAMIENTO**

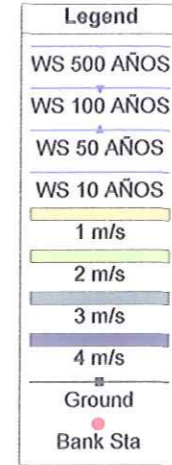
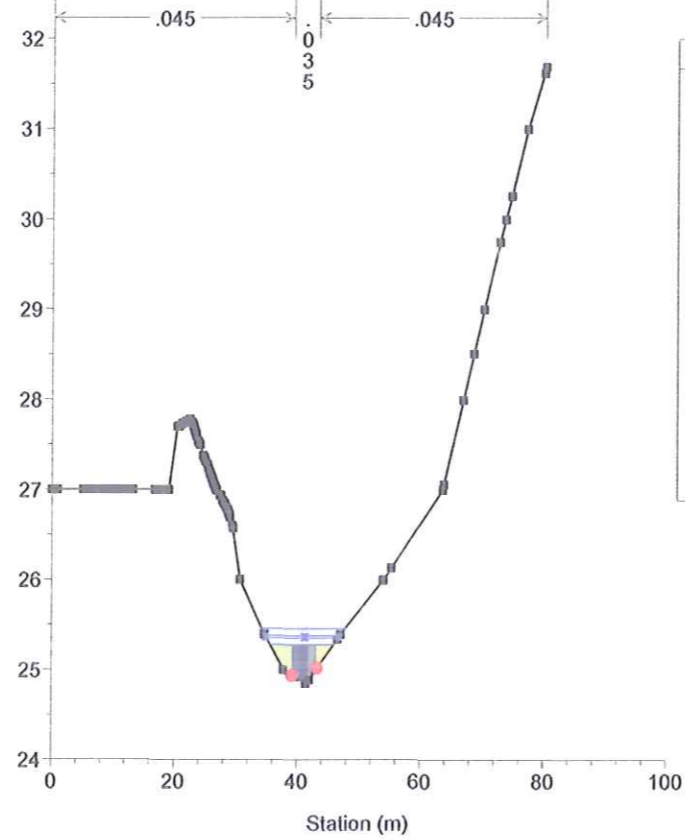




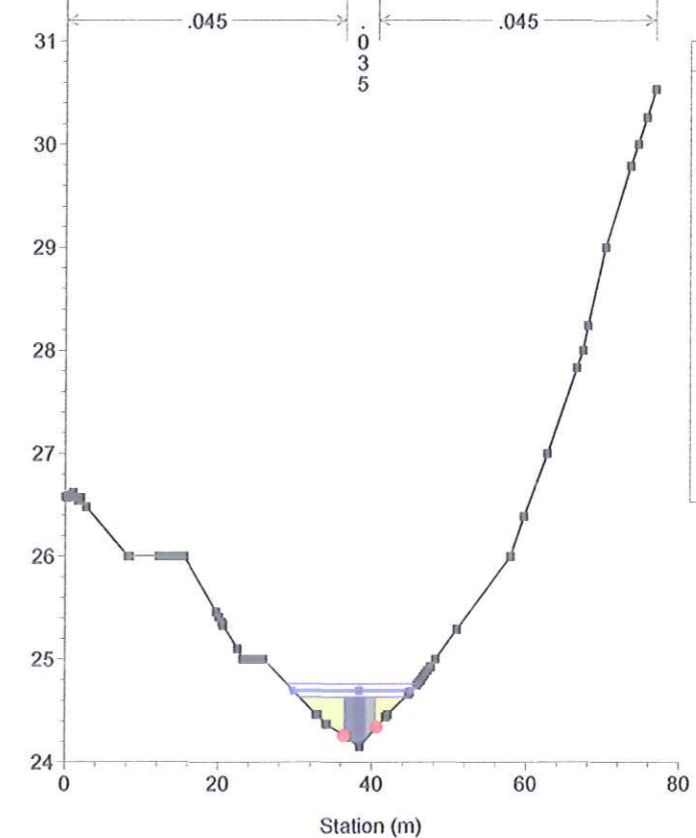
tarifa Plan: Plan 10 25/02/2016  
 River = innominado Reach = superior RS = 535.806



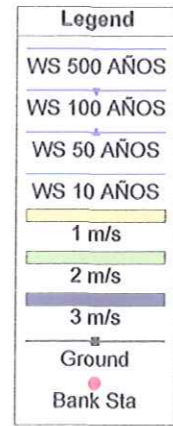
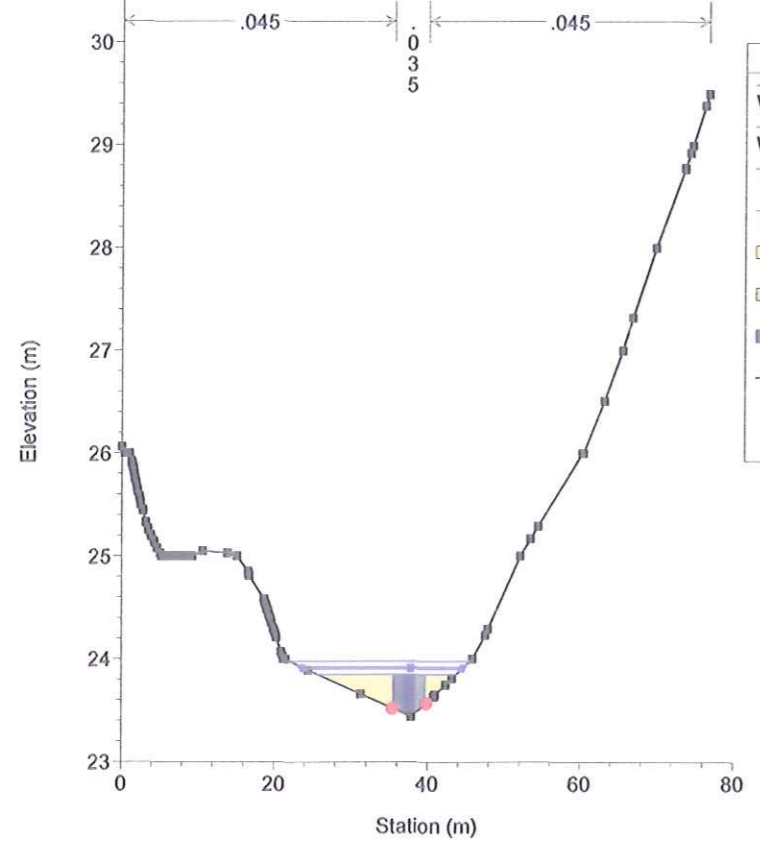
tarifa Plan: Plan 10 25/02/2016  
 River = innominado Reach = superior RS = 514.322



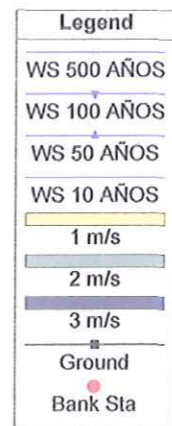
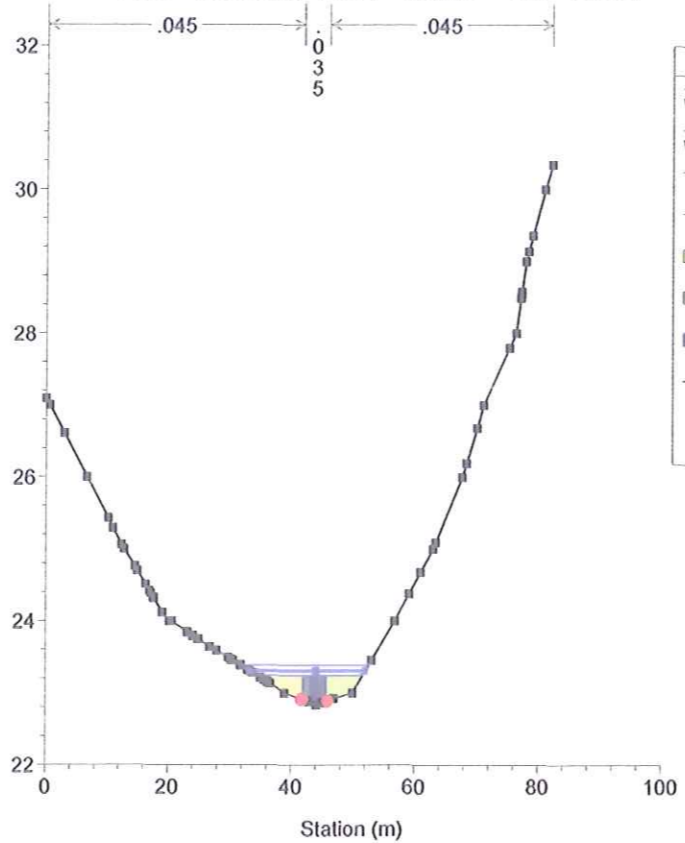
tarifa Plan: Plan 10 25/02/2016  
 River = innominado Reach = superior RS = 497.047



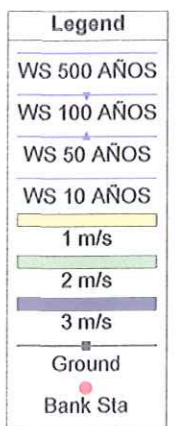
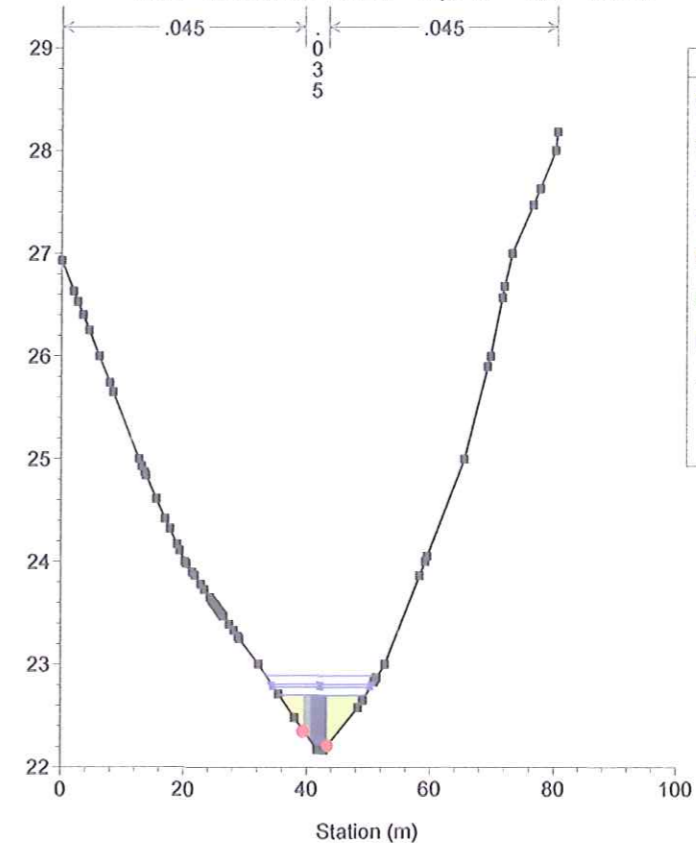
tarifa Plan: Plan 10 25/02/2016  
 River = innominado Reach = superior RS = 475.941



tarifa Plan: Plan 10 25/02/2016  
 River = innominado Reach = superior RS = 456.031

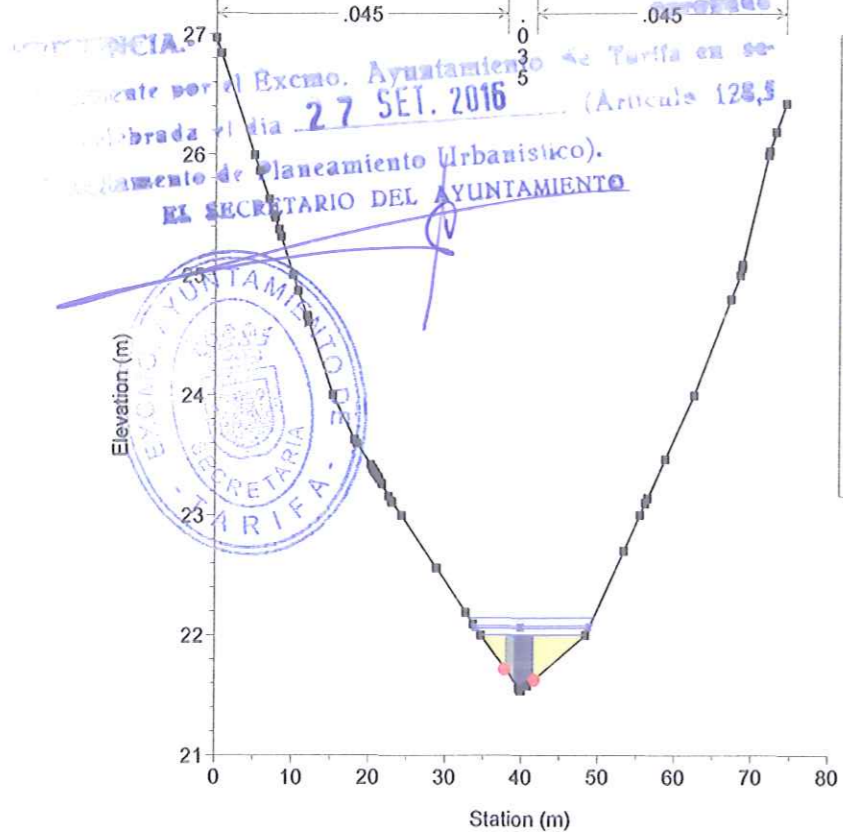


tarifa Plan: Plan 10 25/02/2016  
 River = innominado Reach = superior RS = 435.143

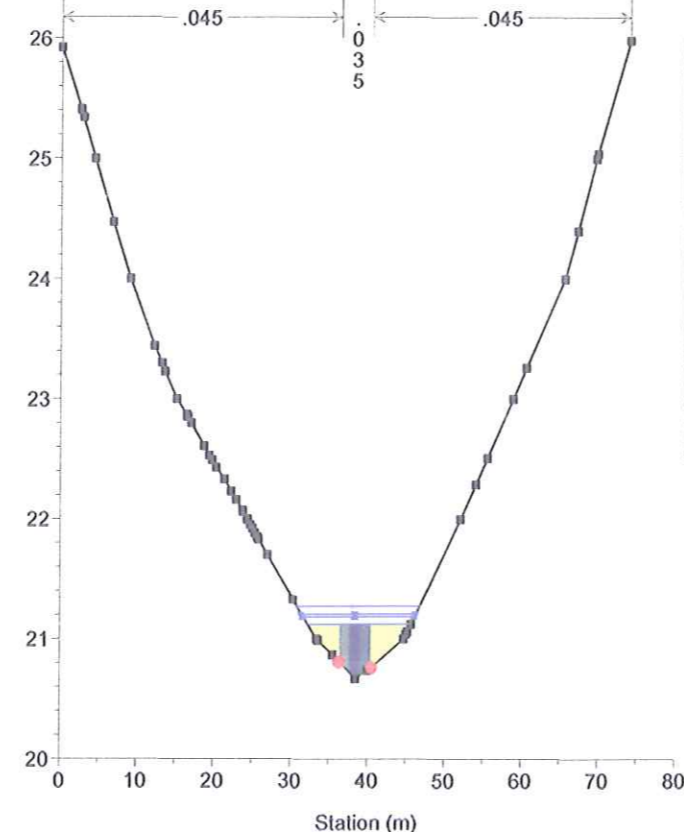




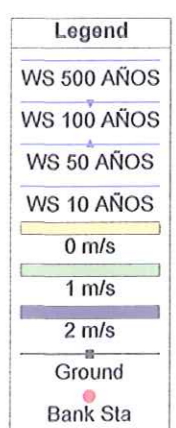
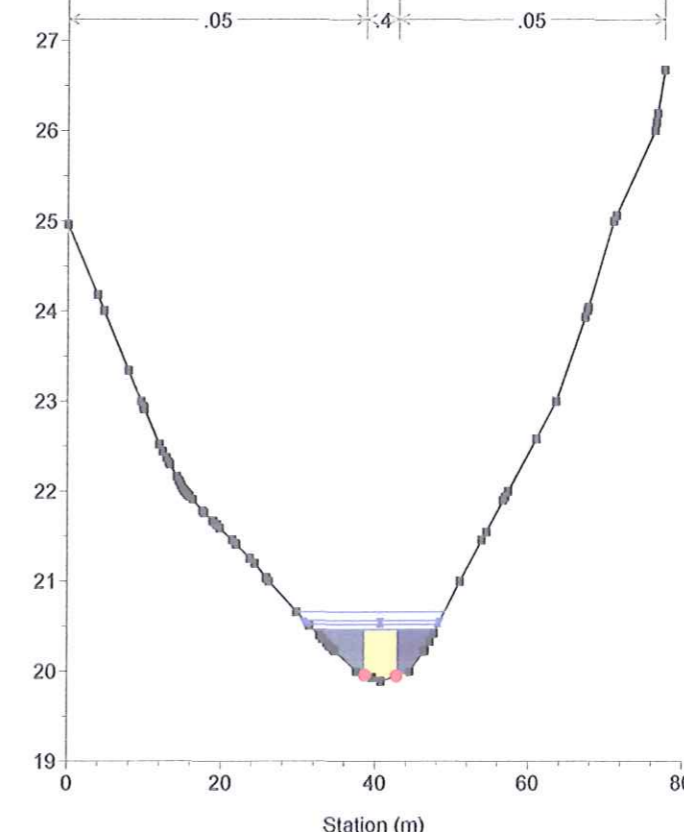
tarifa Plan: Plan 10 25/02/2016  
 River = innominado Reach = superior RS = 417.714



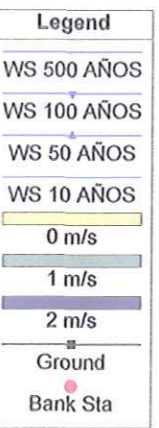
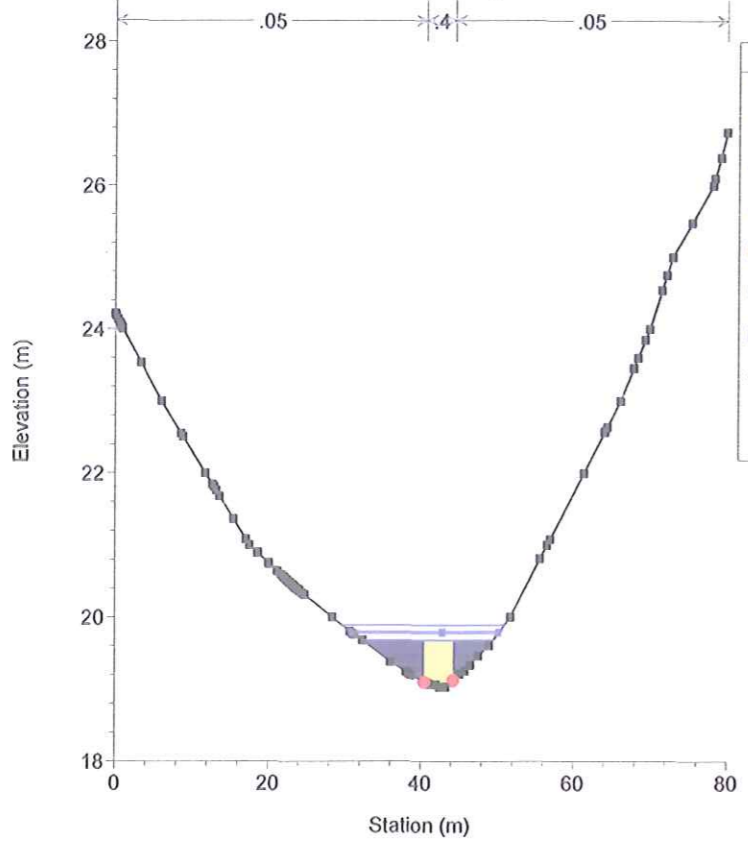
tarifa Plan: Plan 10 25/02/2016  
 River = innominado Reach = superior RS = 395.035



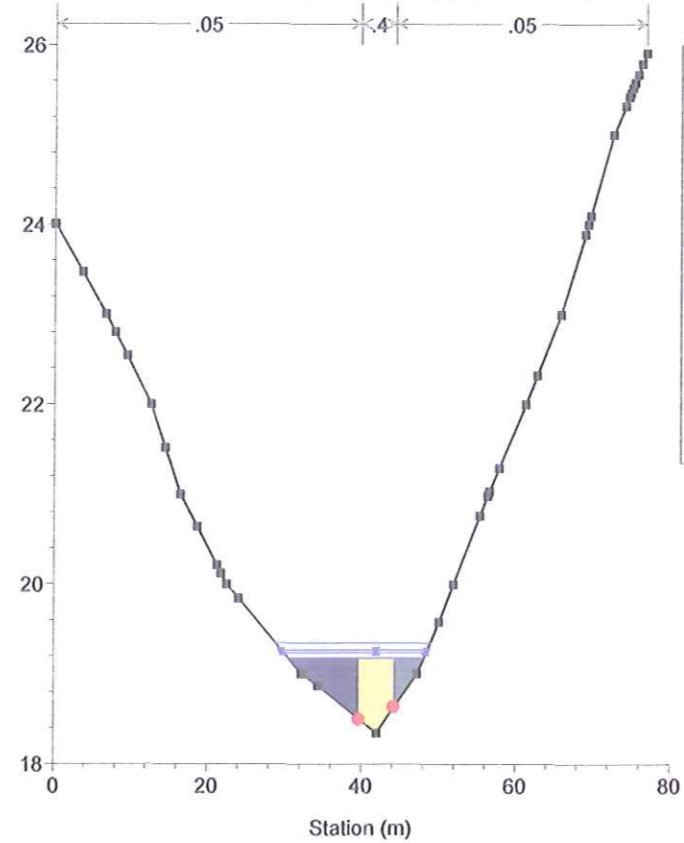
tarifa Plan: Plan 10 25/02/2016  
 River = innominado Reach = superior RS = 374.659



tarifa Plan: Plan 10 25/02/2016  
 River = innominado Reach = superior RS = 354.377



tarifa Plan: Plan 10 25/02/2016  
 River = innominado Reach = superior RS = 334.743



tarifa Plan: Plan 10 25/02/2016  
 River = innominado Reach = superior RS = 315.248

